
EAST YORKSHIRE SOLAR FARM

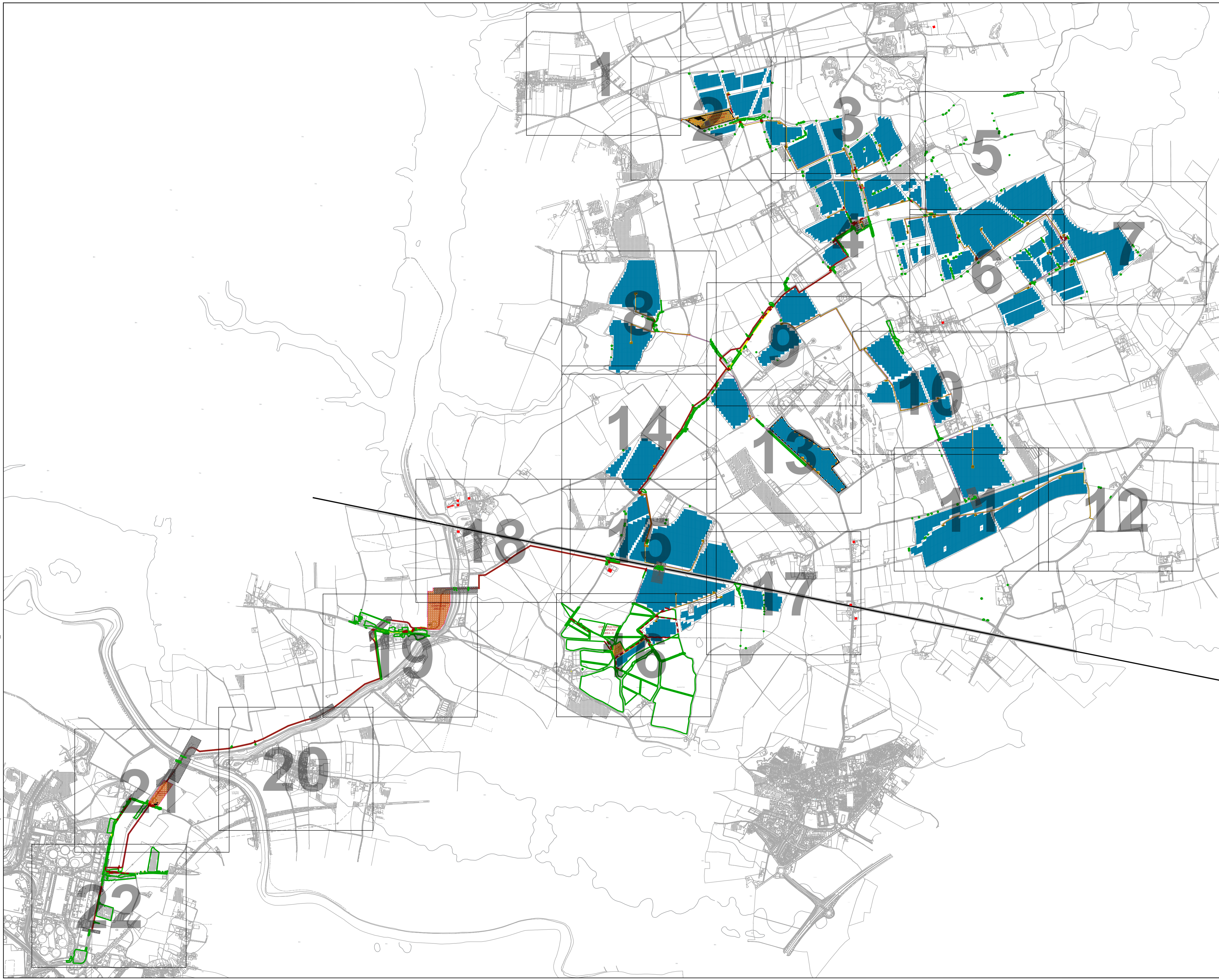
**East Yorkshire Solar Farm
EN010143**

Environmental Statement

**Volume 2, Appendix 10-5: Arboricultural Impact Assessment and Tree Protection
Report, Annex E: Tree Protection Plan
Document Reference: EN010143/APP/6.2**

Regulation 5(2)(a)
Infrastructure Planning (Applications: Prescribed Forms and Procedure)
Regulations 2009

November 2023
Revision Number: 00



PROJECT

East Yorkshire Solar Farm

CLIENT

East Yorkshire Solar Farm Limited

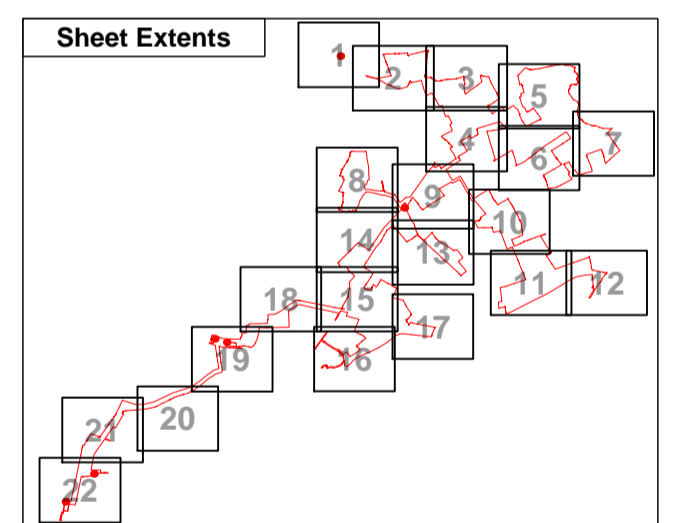
CONSULTANT

AECOM
Mid Point, Alencon Link,
Basingstoke, Hants,
RG21 7PP
Tel +44 (0) 1256 310 200
www.aecom.com

KEY

- MAX EXTENT OF SCHEME
- EXISTING TREE, GROUP, WOODLAND, OR HEDGE TO BE RETAINED
- EXISTING TREE, GROUP, WOODLAND, OR HEDGE TO BE REMOVED
- ROOT PROTECTION AREAS (RPA) (AS DEFINED BY BS 5837:2012)
- * ANCIENT TREE MARKER (DENOTES A SURVEYED TREE OF ANCIENT STATUS)
- * VETERAN TREE MARKER (DENOTES A SURVEYED TREE OF VETERAN STATUS)
- APPROXIMATE SHADING ARC (AS DEFINED BY BS 5837:2012)
- NATIONAL TREE MAP DATA (PROVIDED BY BLUE SKY LTD WITH INDICATIVE RPA BUFFER ADDED BY AECOM)
- TREE PROTECTION FENCING
- CONSTRUCTION EXCLUSION ZONE (ENCLOSING OF PLANT MATERIALS STORAGE, EXCAVATION AND ALL OTHER CONSTRUCTION ACTIVITIES ARE EXCLUDED WITHIN THESE AREAS FOR THE PURPOSES OF PROTECTING TREE HEALTH)
- CONSTRUCTION WORKING ZONE (MANAGED CONSTRUCTION PROCESSES PERMITTED IN ACCORDANCE WITH THE PRINCIPLES SET OUT WITHIN THE ARBORICULTURAL IMPACT ASSESSMENT)
- TREE PRESERVATION ORDER (AREA COVERED BY A TREE PRESERVATION ORDER (TPO))
- TREE RELATED PRIORITY HABITAT (CLASSIFIED AS A TREE RELATED PRIORITY HABITAT)
- SSSI AREA (CLASSIFIED AS A SITE OF SPECIAL SCIENTIFIC INTEREST)
- NATURE RESERVE (AREA CLASSIFIED AS A LOCAL OR NATIONAL NATURE RESERVE)
- PROPOSED 132KV CABLE ROUTE
- PROPOSED 132KV CABLE ROUTE (ALTERNATIVE)
- PROPOSED 33KV CABLE ROUTE
- PROPOSED ACCESS ROAD
- PROPOSED SOLAR PANEL ZONES WITH SECURITY FENCING

KEY PLAN



NOTES

1. TREE CATEGORIES AS DEFINED BY BS 5837:2012
2. ALL TREE POSITIONS ARE INDICATIVE ONLY AND ARE DETERMINED WITH REFERENCE TO AERIAL IMAGERY, NATIONAL TREE MAP DATA (FROM BLUE SKY INTERNATIONAL LTD) AND GPS CO-ORDINATES ALONG WITH SITE OBSERVATIONS.
3. PLANS SHOULD BE READ IN CONJUNCTION WITH THE AECOM ARBORICULTURAL IMPACT ASSESSMENT REPORT.
4. THE ORIGINAL OF THIS DRAWING WAS PRODUCED IN COLOUR - A MONOCHROME COPY SHOULD NOT BE RELIED UPON.
5. REPRODUCED FROM ORDNANCE SURVEY DIGITAL MAP DATA © CROWN COPYRIGHT 2023. ALL RIGHTS RESERVED. LICENCE NUMBER 0100031613
6. DRAWING REFERENCES:
 Selby_District_TPO_July.dwg
 East_Riding_TPO_22-9-22.dwg
 NTM_milus survey data_270923.dwg
 60683115-HCN-M2-CH-0007 P02.1 Master Access Junction Model.dwg
 EYSF Master Layout V4.2.dwg
 GEN_BMP_ES_Road_Line_Solar_PV_Site_pg_20231019.dwg
 Bot_Tree_Data_for_Arb_Imp_20231102.dwg
 60683115-HCN-M2-CH-0004 OS Mapping P04.dwg

ISSUE PURPOSE

Environmental Statement

PROJECT NUMBER

60683115

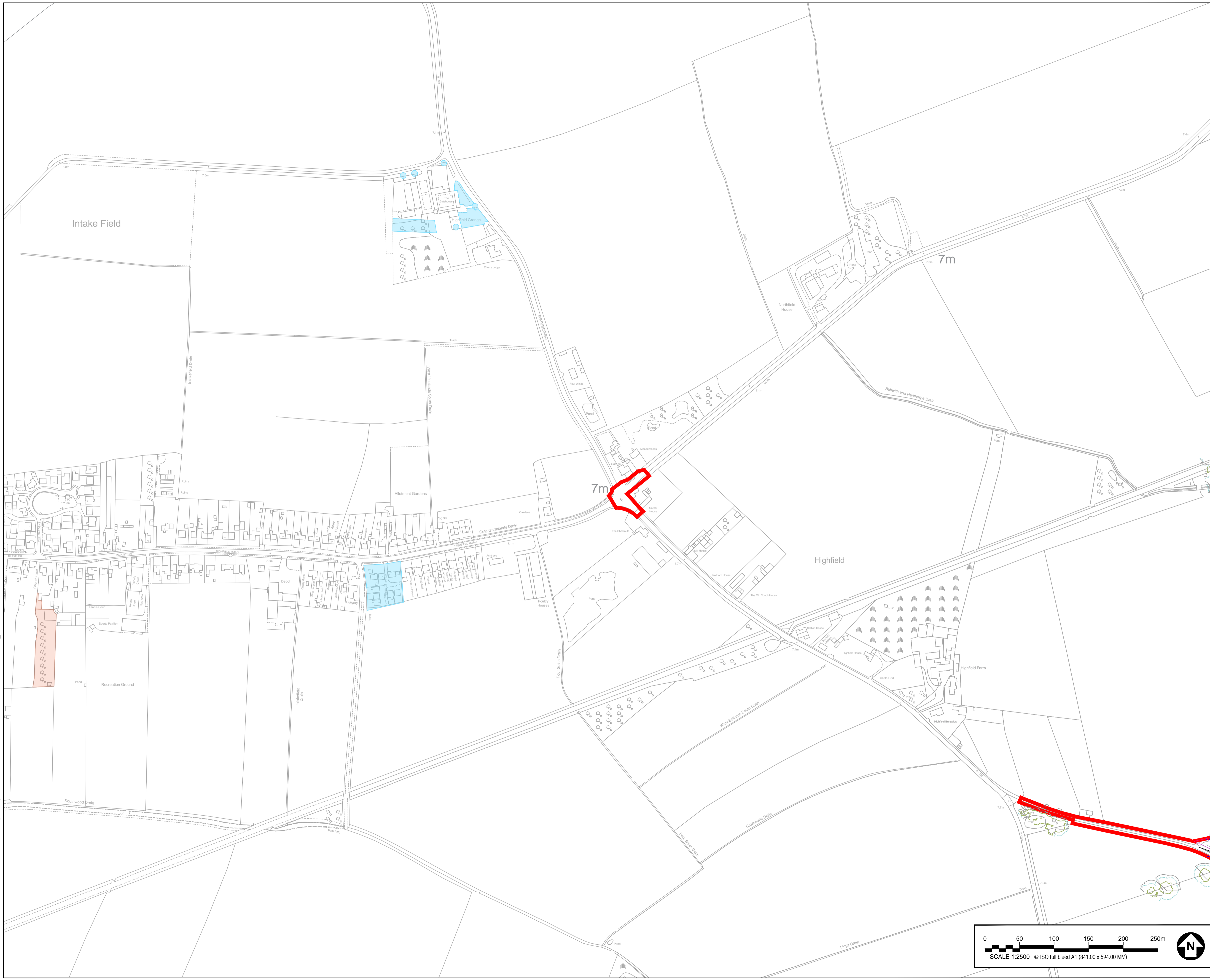
FIGURE TITLE

Arboricultural Impact Assessment
and Tree Protection Report
Annex C: Appendix 10-5-2
Tree Protection Plan

FIGURE NUMBER

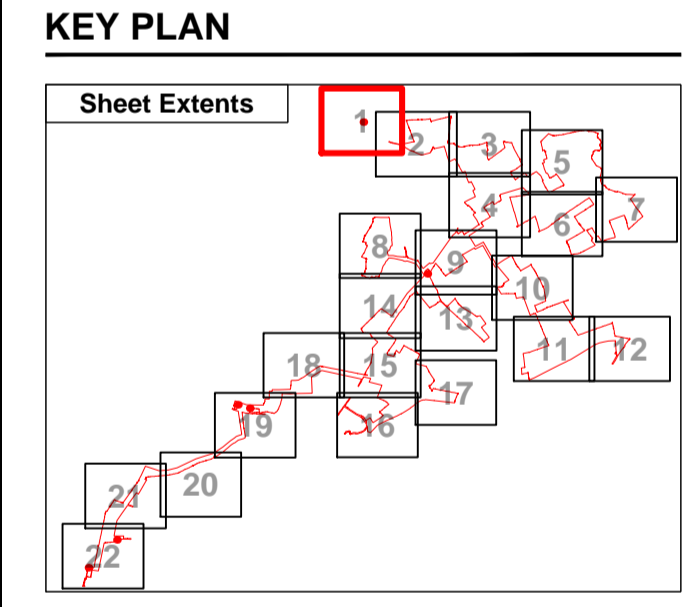
10-5-2 (Sheet 00 of 22)

This drawing has been prepared for the use of AECOM's client. It may not be used, modified, reproduced or relied upon by third parties, except as agreed by AECOM or as required by law. AECOM accepts no responsibility, and denies any liability whatsoever, to any party that uses or relies on this drawing without AECOM's express written consent. Do not scale this document. All measurements must be obtained from the stated dimensions.

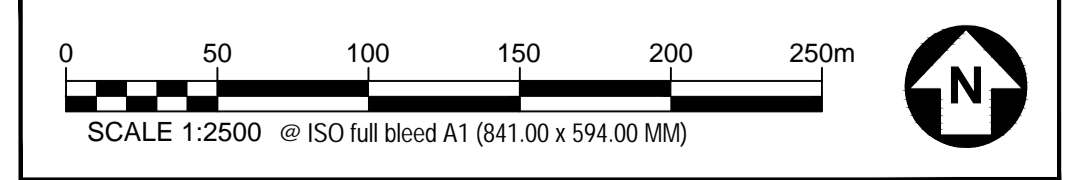


KEY

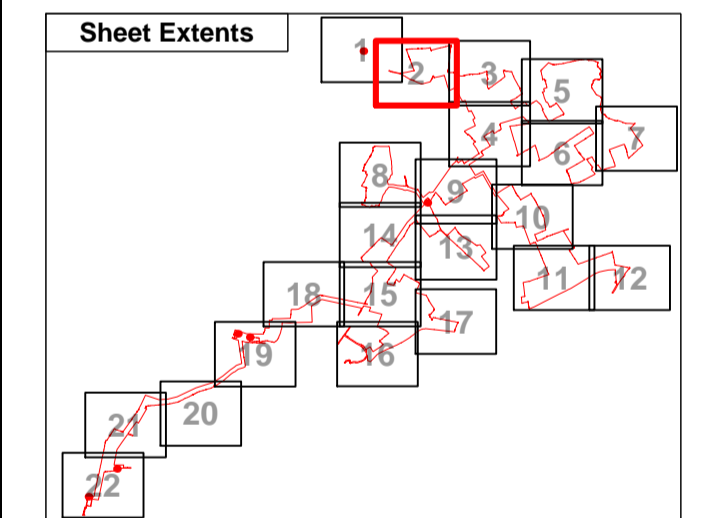
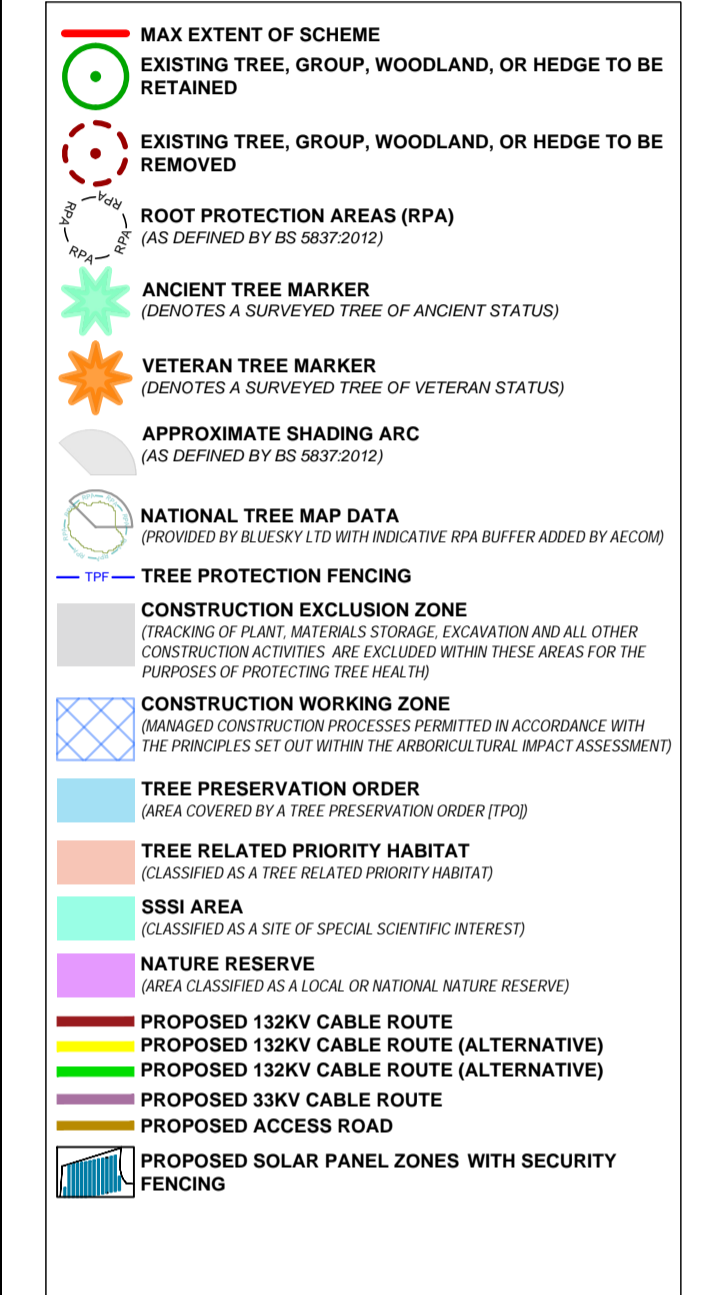
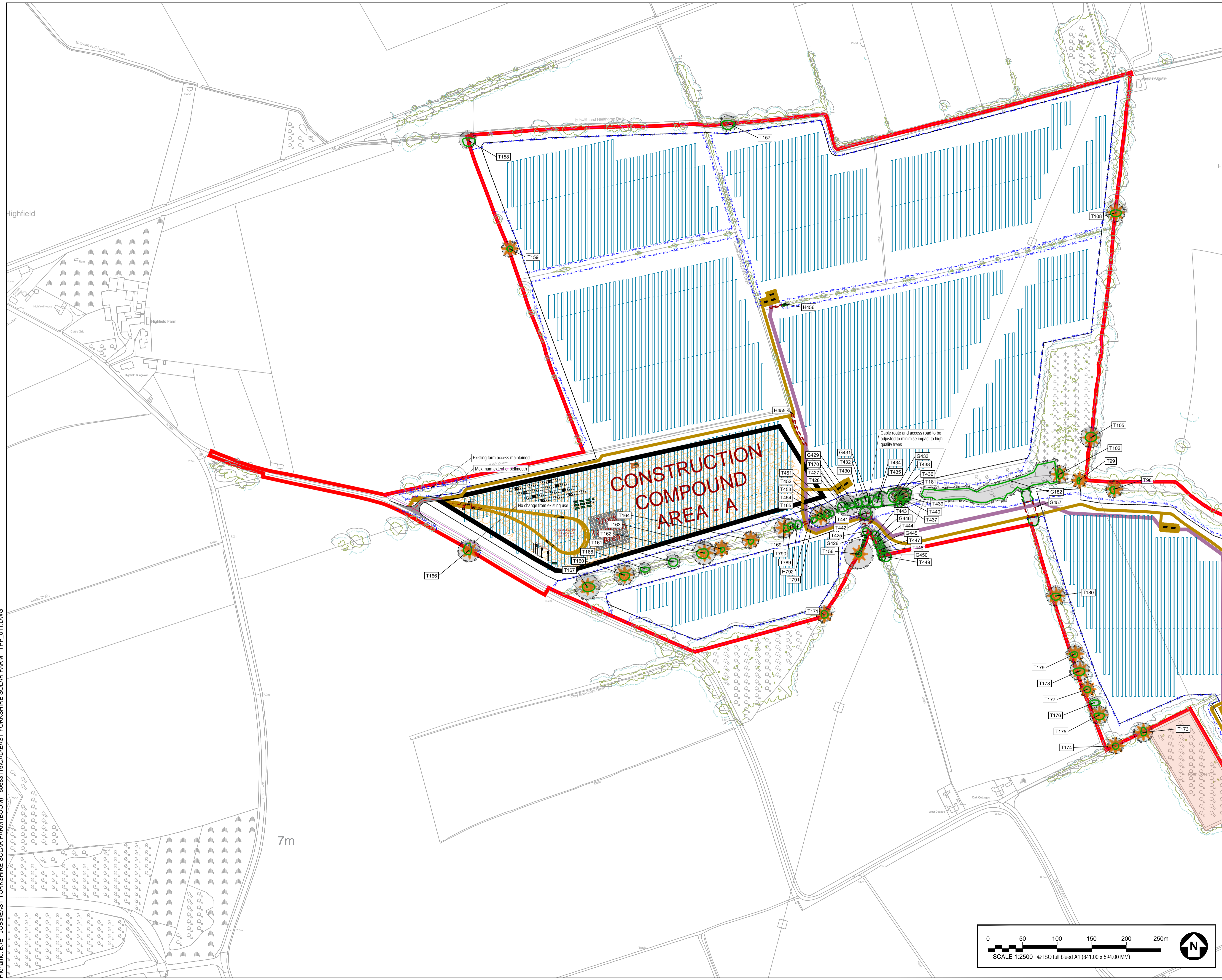
- MAX EXTENT OF SCHEME
- EXISTING TREE, GROUP, WOODLAND, OR HEDGE TO BE RETAINED
- EXISTING TREE, GROUP, WOODLAND, OR HEDGE TO BE REMOVED
- ROOT PROTECTION AREAS (RPA) (AS DEFINED BY BS 5837:2012)
- ★ ANCIENT TREE MARKER (DENOTES A SURVEYED TREE OF ANCIENT STATUS)
- ★ VETERAN TREE MARKER (DENOTES A SURVEYED TREE OF VETERAN STATUS)
- APPROXIMATE SHADING ARC
- NATIONAL TREE MAP DATA (PROVIDED BY BLUE SKY LTD WITH INDICATIVE RPA BUFFER ADDED BY AECOM)
- TREE PROTECTION FENCING
- CONSTRUCTION EXCLUSION ZONE (ENCLOSING OF PLANT MATERIALS STORAGE, EXCAVATION AND ALL OTHER CONSTRUCTION ACTIVITIES ARE EXCLUDED WITHIN THESE AREAS FOR THE PURPOSES OF PROTECTING TREE HEALTH)
- CONSTRUCTION WORKING ZONE (MANAGED CONSTRUCTION PROCESSES PERMITTED IN ACCORDANCE WITH THE PRINCIPLES SET OUT WITHIN THE ARBOICULTURAL IMPACT ASSESSMENT)
- TREE PRESERVATION ORDER (AREA COVERED BY A TREE PRESERVATION ORDER (TPO))
- TREE RELATED PRIORITY HABITAT (CLASSIFIED AS A TREE RELATED PRIORITY HABITAT)
- SSSI AREA (CLASSIFIED AS A SITE OF SPECIAL SCIENTIFIC INTEREST)
- NATURE RESERVE (AREA CLASSIFIED AS A LOCAL OR NATIONAL NATURE RESERVE)
- PROPOSED 132KV CABLE ROUTE
- PROPOSED 132KV CABLE ROUTE (ALTERNATIVE)
- PROPOSED 33KV CABLE ROUTE
- PROPOSED ACCESS ROAD
- PROPOSED SOLAR PANEL ZONES WITH SECURITY FENCING



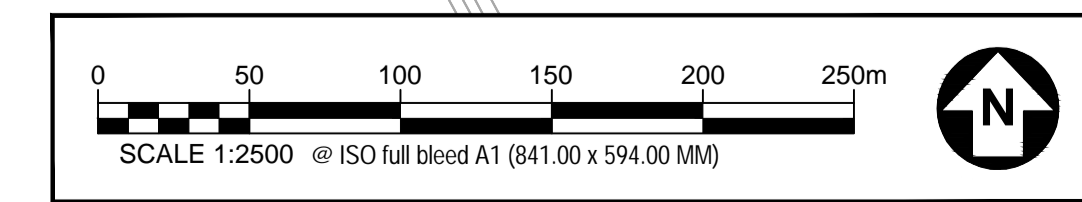
- NOTES**
- TREE CATEGORIES AS DEFINED BY BS 5837:2012
 - ALL TREE POSITIONS ARE INDICATIVE ONLY AND ARE DETERMINED WITH REFERENCE TO AERIAL IMAGERY. NATIONAL TREE MAP DATA (FROM BLUE SKY INTERNATIONAL LTD) AND GPS CO-ORDINATES ALONG WITH SITE OBSERVATIONS.
 - PLANS SHOULD BE READ IN CONJUNCTION WITH THE AECOM ARBOICULTURAL IMPACT ASSESSMENT REPORT.
 - THE ORIGINAL OF THIS DRAWING WAS PRODUCED IN COLOUR - A MONOCHROME COPY SHOULD NOT BE RELIED UPON.
 - REPRODUCED FROM MORNANCE SURVEY DIGITAL MAP DATA © CROWN COPYRIGHT 2023. ALL RIGHTS RESERVED. LICENCE NUMBER 0100031613
 - DRAWING REFERENCES:
 Selby_District_TPO_July.dwg
 East_Riding_TPO_22-9-22.dwg
 NTM_mms_survey_data_270923.dwg
 60683115-HCN-M2-CH-0007_P02.1 Master Access Junction Model.dwg
 EYSF Master Layout V4.2.dwg
 GEN_BMP_ES_Road_Line_Solar_PV_Site_pg_20231019.dwg
 Bot_Tree_Data_for_Arb_Isoim_20231102.dwg
 60683115-HCN-M2-CH-0004_DS Mapping P04.dwg



This drawing has been prepared for the use of AECOM's Client. It may not be used, modified, reproduced or relied upon by third parties, except as agreed by AECOM or as required by law. AECOM accepts no responsibility and denies any liability whatsoever to any party that uses or relies on this drawing without AECOM's express written consent. Do not scale this document. All measurements must be obtained from the stated dimensions.



1. TREE CATEGORIES AS DEFINED BY BS 5837:2012
2. ALL TREE POSITIONS ARE INDICATIVE ONLY AND ARE DETERMINED WITH REFERENCE TO AERIAL IMAGERY, NATIONAL TREE MAP DATA (FROM BLUE SKY INTERNATIONAL LTD) AND GPS CO-ORDINATES ALONG WITH SITE OBSERVATIONS.
3. PLANS SHOULD BE READ IN CONJUNCTION WITH THE AECOM ARBORICULTURAL IMPACT ASSESSMENT REPORT.
4. THE ORIGINAL OF THIS DRAWING WAS PRODUCED IN COLOUR - A MONOCHROME COPY SHOULD NOT BE RELIED UPON.
5. REPRODUCED FROM ORDNANCE SURVEY DIGITAL MAP DATA © CROWN COPYRIGHT 2023. ALL RIGHTS RESERVED. LICENCE NUMBER 0100031613
6. DRAWING REFERENCES:
 Selby_District_TPO_July.dwg
 East_Riding_TPO_22-9-22.dwg
 NTM_mms_survey_data_270923.dwg
 60683115-HGN-M2-CH-0007 P02.1 Master Access Junction Model.dwg
 EYSF Master Layout V4.2.dwg
 GEN_BMP_ES_Road_Line_Solar_PV_Site_pg_20231019.dwg
 Bot_Tree_Data_for_Arb_Ioam_20231102.dwg
 60683115-HGN-M2-CH-0004 DS Mapping P04.dwg



This drawing has been prepared for the use of AECOM's Client. It may not be used, modified, reproduced or relied upon by third parties, except as agreed by AECOM or as required by law. AECOM accepts no responsibility and denies any liability whatsoever to any party that uses or relies on this drawing without AECOM's express written consent. Do not scale this document. All measurements must be obtained from the stated dimensions.

KEY

- MAX EXTENT OF SCHEME
- EXISTING TREE, GROUP, WOODLAND, OR HEDGE TO BE RETAINED
- EXISTING TREE, GROUP, WOODLAND, OR HEDGE TO BE REMOVED
- ROOT PROTECTION AREAS (RPA)
- ANCIENT TREE MARKER (IDENTIFIES A SURVEYED TREE OF ANCIENT STATUS)
- VETERAN TREE MARKER (IDENTIFIES A SURVEYED TREE OF VETERAN STATUS)
- APPROXIMATE SHADING ARC (AS DEFINED BY BS 5837:2012)
- NATIONAL TREE MAP DATA (PROVIDED BY BLUE SKY LTD WITH INDICATIVE RPA BUFFER ADDED BY AECOM)
- TREE PROTECTION FENCING
- CONSTRUCTION EXCLUSION ZONE (ENCLOSURE OF PLANT MATERIALS STORAGE, EXCAVATION AND ALL OTHER CONSTRUCTION ACTIVITIES ARE EXCLUDED WITHIN THESE AREAS FOR THE PURPOSES OF PROTECTING TREE HEALTH)
- CONSTRUCTION WORKING ZONE (MANAGED CONSTRUCTION PROCESSES PERMITTED IN ACCORDANCE WITH THE PRINCIPLES SET OUT WITHIN THE ARBORICULTURAL IMPACT ASSESSMENT)
- TREE PRESERVATION ORDER (AREA COVERED BY A TREE PRESERVATION ORDER (TPO))
- TREE RELATED PRIORITY HABITAT (CLASSIFIED AS A TREE RELATED PRIORITY HABITAT)
- SSSI AREA (CLASSIFIED AS A SITE OF SPECIAL SCIENTIFIC INTEREST)
- NATURE RESERVE (AREA CLASSIFIED AS A LOCAL OR NATIONAL NATURE RESERVE)
- PROPOSED 132KV CABLE ROUTE
- PROPOSED 132KV CABLE ROUTE (ALTERNATIVE)
- PROPOSED 33KV CABLE ROUTE
- PROPOSED ACCESS ROAD
- PROPOSED SOLAR PANEL ZONES WITH SECURITY FENCING

KEY PLAN

Sheet Extents

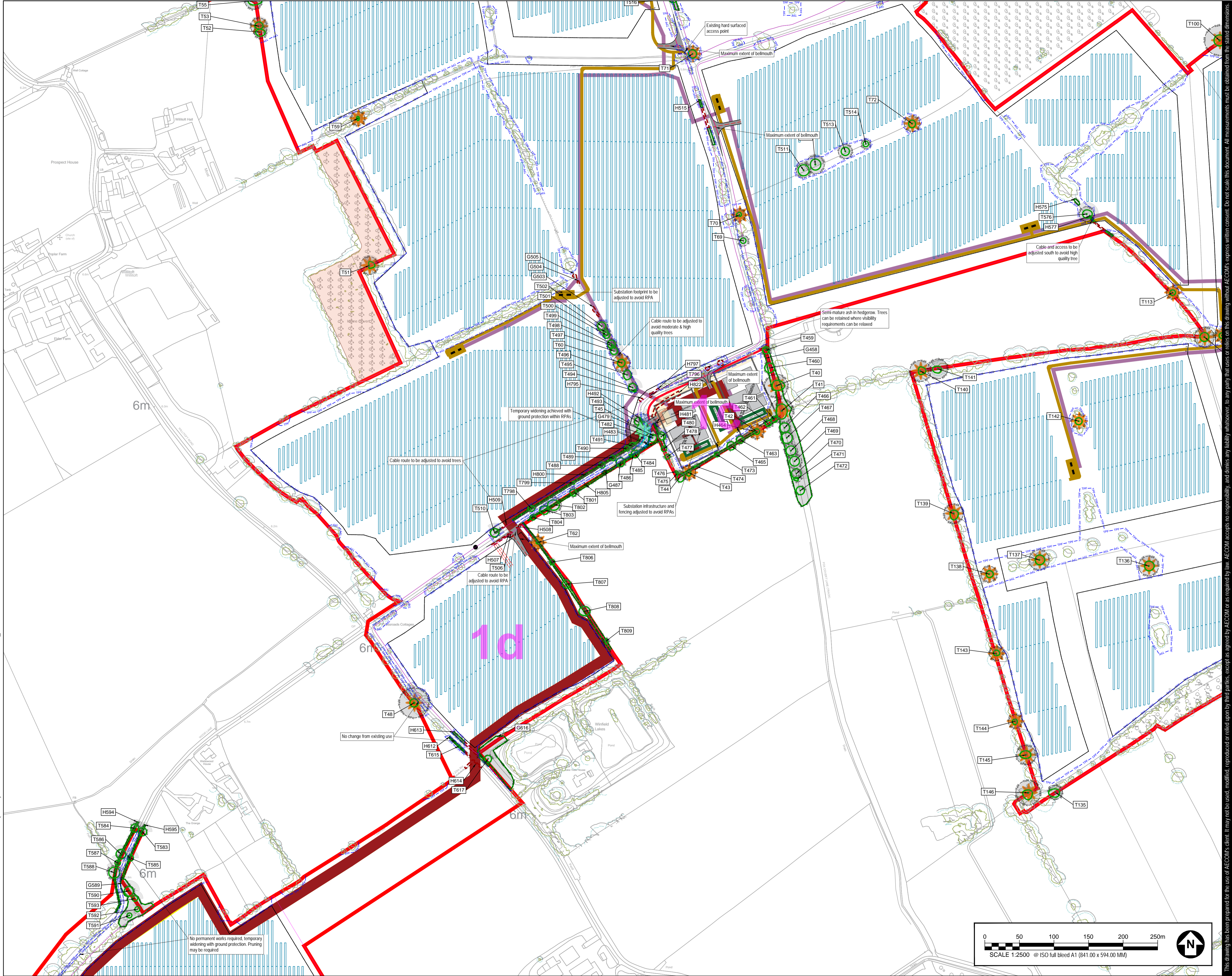
- NOTES**
- TREE CATEGORIES AS DEFINED BY BS 5837:2012
 - ALL TREE POSITIONS ARE INDICATIVE ONLY AND ARE DETERMINED WITH REFERENCE TO AERIAL IMAGERY, NATIONAL TREE MAP DATA (FROM BLUE SKY INTERNATIONAL LTD) AND GPS CO-ORDINATES ALONG WITH SITE OBSERVATIONS.
 - PLANS SHOULD BE READ IN CONJUNCTION WITH THE AECOM ARBORICULTURAL IMPACT ASSESSMENT REPORT.
 - THE ORIGINAL OF THIS DRAWING WAS PRODUCED IN COLOUR - A MONOCHROME COPY SHOULD NOT BE RELIED UPON.
 - REPRODUCED FROM ORDNANCE SURVEY DIGITAL MAP DATA © CROWN COPYRIGHT 2023. ALL RIGHTS RESERVED. LICENCE NUMBER 0100031613
 - DRAWING REFERENCES:
 Selby_District_TPO_July.dwg
 East_Riding_TPO_22-9-22.dwg
 NTM_mms_survey_data_270923.dwg
 60683115-HGN-M2-CH-0007 P02.1 Master Access Junction Model.dwg
 EYSF Master Layout V4.2.dwg
 GEN_BMP_ES_Road_Line_Solar_PV_Site_pg_20231019.dwg
 Bot_Tree_Data_for_Arb_Team_20231102.dwg
 60683115-HGN-M2-CH-0004 DS Mapping P04.dwg

ISSUE PURPOSE
Environmental Statement

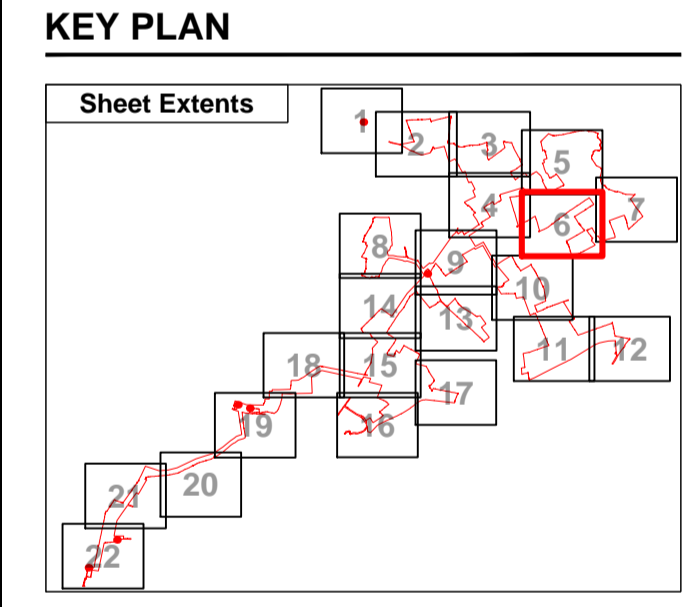
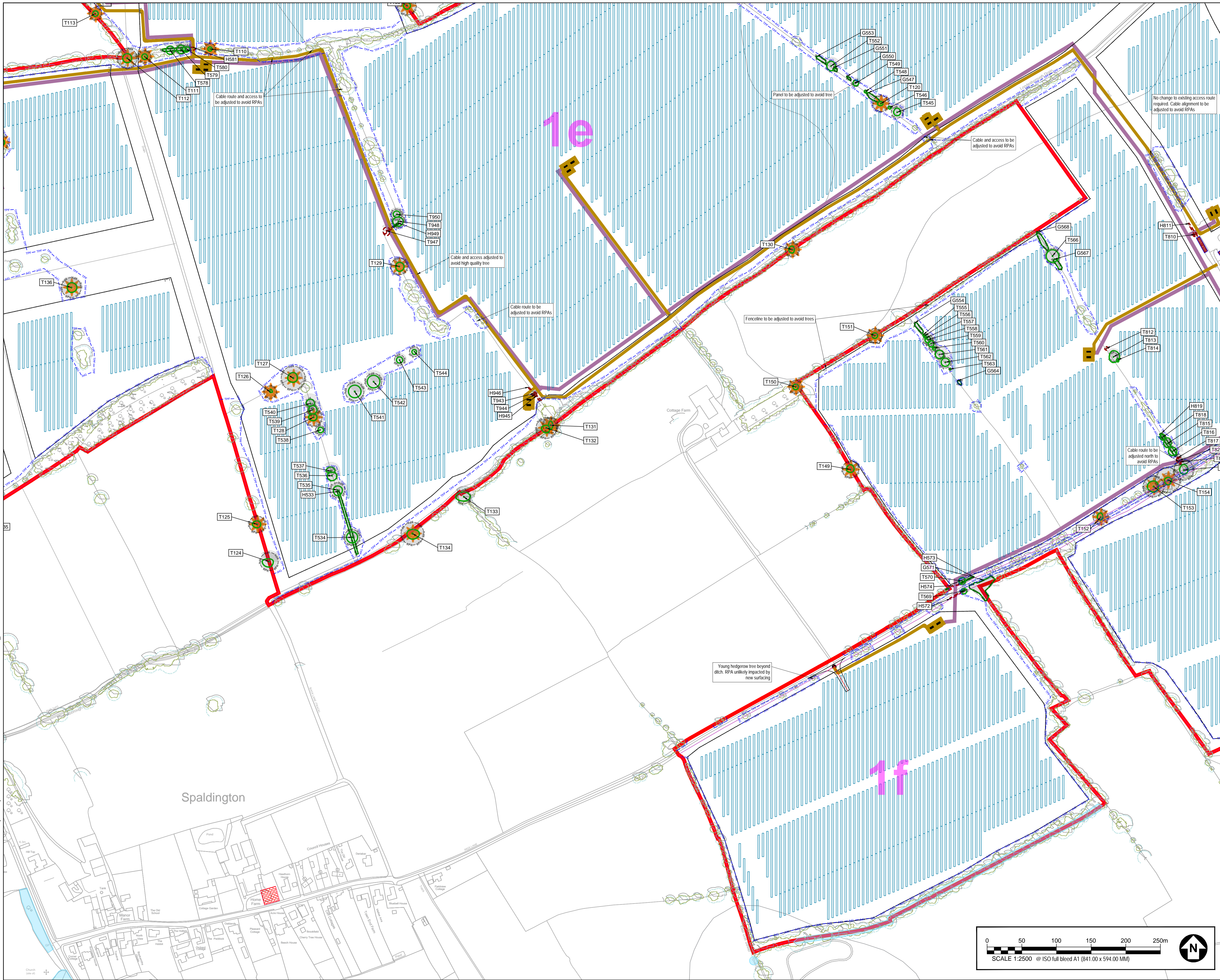
PROJECT NUMBER
60683115

FIGURE TITLE
Arboricultural Impact Assessment
and Tree Protection Report
Annex C: Appendix 10-5-2
Tree Protection Plan
FIGURE NUMBER

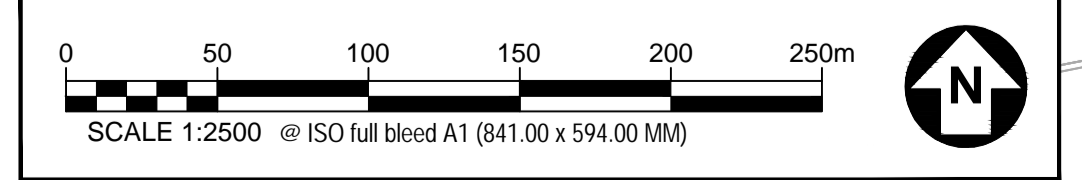
10-5-2 (Sheet 04 of 22)



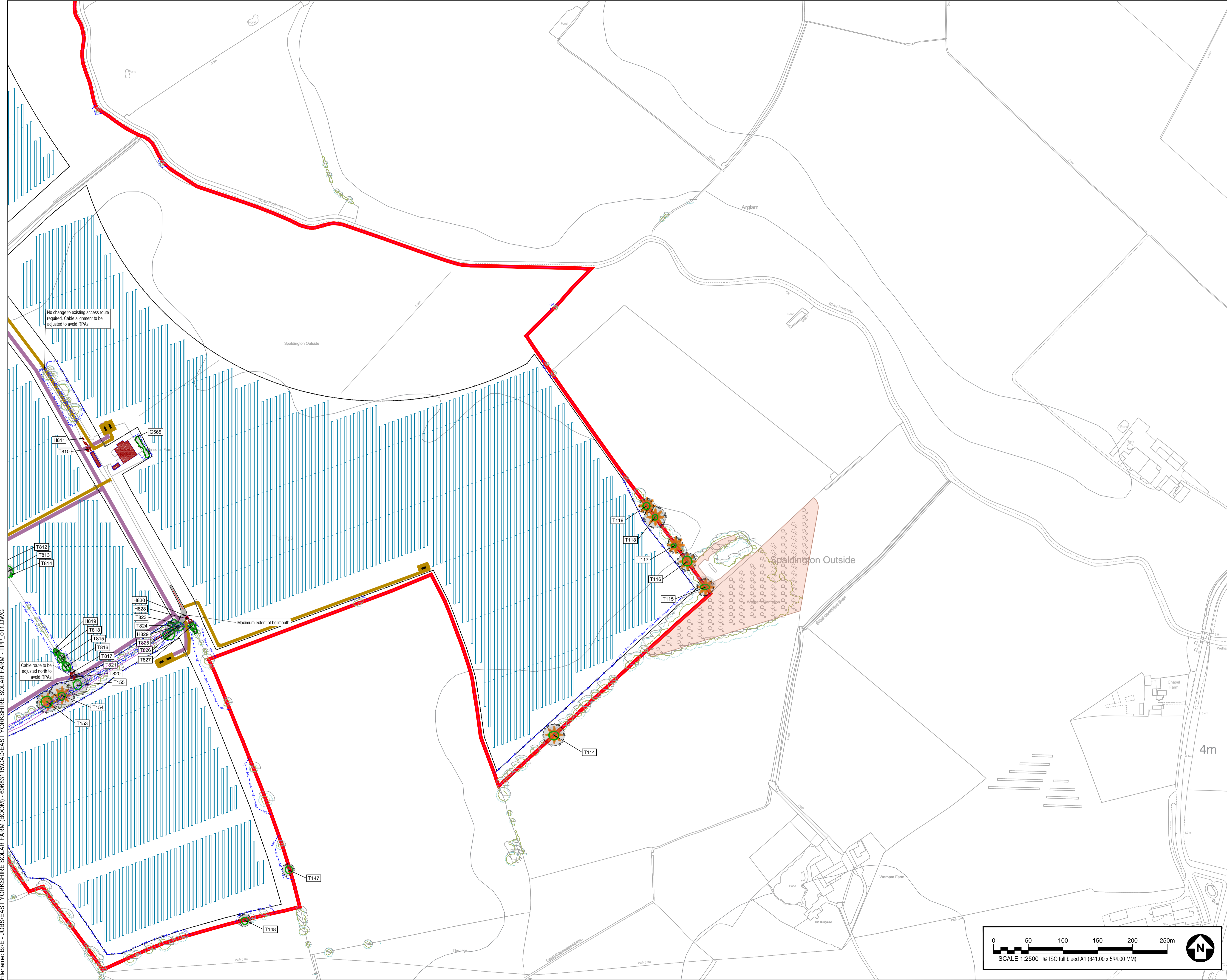
This drawing has been prepared for the use of AECOM's client. It may not be used, modified, reproduced or relied upon by third parties, except as agreed by AECOM or as required by law. AECOM accepts no responsibility, and denies any liability whatsoever, to any party that uses or relies on this drawing without AECOM's express written consent. Do not scale this document. All measurements must be obtained from the stated dimensions.



- NOTES**
- TREE CATEGORIES AS DEFINED BY BS 5837:2012
 - ALL TREE POSITIONS ARE INDICATIVE ONLY AND ARE DETERMINED WITH REFERENCE TO AERIAL IMAGERY, NATIONAL TREE MAP DATA (FROM BLUE SKY INTERNATIONAL LTD) AND GPS CO-ORDINATES ALONG WITH SITE OBSERVATIONS.
 - PLANS SHOULD BE READ IN CONJUNCTION WITH THE AECOM ARBOREAL IMPACT ASSESSMENT REPORT.
 - THE ORIGINAL OF THIS DRAWING WAS PRODUCED IN COLOUR - A MONOCHROME COPY SHOULD NOT BE RELIED UPON.
 - REPRODUCED FROM ORNANCE SURVEY DIGITAL MAP DATA © CROWN COPYRIGHT 2023. ALL RIGHTS RESERVED. LICENCE NUMBER 0100031613
 - DRAWING REFERENCES:
 Selby_District_TPO_July.dwg
 East_Riding_TPO_22-9-22.dwg
 NTM_mms_survey_data_270922.dwg
 60683115-HCN-M2-CH-0007_P02.1 Master Access Junction Model.dwg
 EYSF Master Layout V4.2.dwg
 GEN_BMP_ES_Road_Line_Solar_PV_Site_pg_20231019.dwg
 Bot_Tree_Data_for_Arb_Ioam_20231102.dwg
 60683115-HCN-M2-CH-0004_DS Mapping P04.dwg



This drawing has been prepared for the use of AECOM's client. It may not be used, modified, reproduced or relied upon by third parties, except as agreed by AECOM or as required by law. AECOM accepts no responsibility, and denies any liability whatsoever, to any party that uses or relies on this drawing without AECOM's express written consent. Do not scale this document. All measurements must be obtained from the scaled dimensions.



AECOM

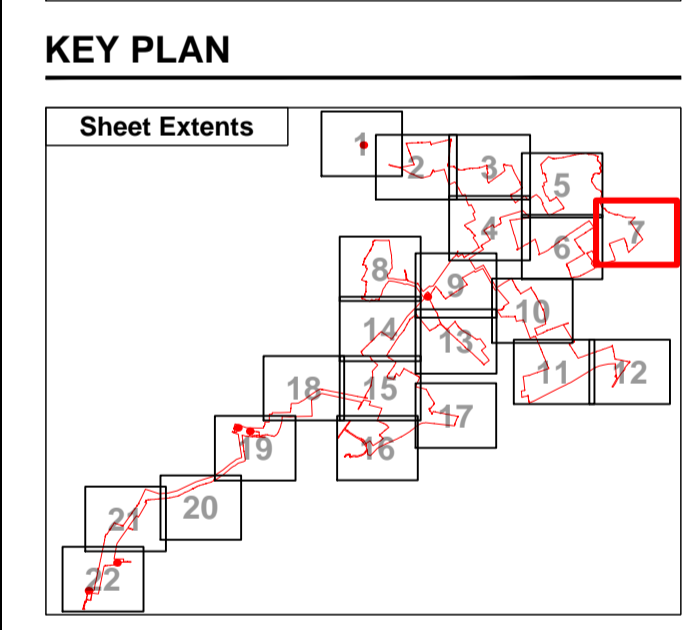
PROJECT
East Yorkshire Solar Farm

CLIENT
East Yorkshire Solar Farm Limited

CONSULTANT
AECOM
Mid Point, Alencon Link,
Basingstoke, Hants,
RG21 7PP
Tel +44 (0) 1256 310 200
www.aecom.com

KEY

- MAX EXTENT OF SCHEME
- EXISTING TREE, GROUP, WOODLAND, OR HEDGE TO BE RETAINED
- EXISTING TREE, GROUP, WOODLAND, OR HEDGE TO BE REMOVED
- ROOT PROTECTION AREAS (RPA) (AS DEFINED BY BS 5837:2012)
- ★ ANCIENT TREE MARKER (DENOTES A SURVEYED TREE OF ANCIENT STATUS)
- ★ VETERAN TREE MARKER (DENOTES A SURVEYED TREE OF VETERAN STATUS)
- APPROXIMATE SHADING ARC (AS DEFINED BY BS 5837:2012)
- NATIONAL TREE MAP DATA (PROVIDED BY BLUE SKY LTD WITH INDICATIVE RPA BUFFER ADDED BY AECOM)
- TREE PROTECTION FENCING
- CONSTRUCTION EXCLUSION ZONE (TRACKING OF PLANT MATERIALS STORAGE, EXCAVATION AND ALL OTHER CONSTRUCTION ACTIVITIES ARE EXCLUDED WITHIN THESE AREAS FOR THE PURPOSES OF PROTECTING TREE HEALTH)
- CONSTRUCTION WORKING ZONE (MANAGED CONSTRUCTION PROCESSES PERMITTED IN ACCORDANCE WITH THE PRINCIPLES SET OUT WITHIN THE ARBORICULTURAL IMPACT ASSESSMENT)
- TREE PRESERVATION ORDER (AREA COVERED BY A TREE PRESERVATION ORDER (TPO))
- TREE RELATED PRIORITY HABITAT (CLASSIFIED AS A TREE RELATED PRIORITY HABITAT)
- SSSI AREA (CLASSIFIED AS A SITE OF SPECIAL SCIENTIFIC INTEREST)
- NATURE RESERVE (AREA CLASSIFIED AS A LOCAL OR NATIONAL NATURE RESERVE)
- PROPOSED 132KV CABLE ROUTE
- PROPOSED 132KV CABLE ROUTE (ALTERNATIVE)
- PROPOSED 33KV CABLE ROUTE
- PROPOSED ACCESS ROAD
- PROPOSED SOLAR PANEL ZONES WITH SECURITY FENCING



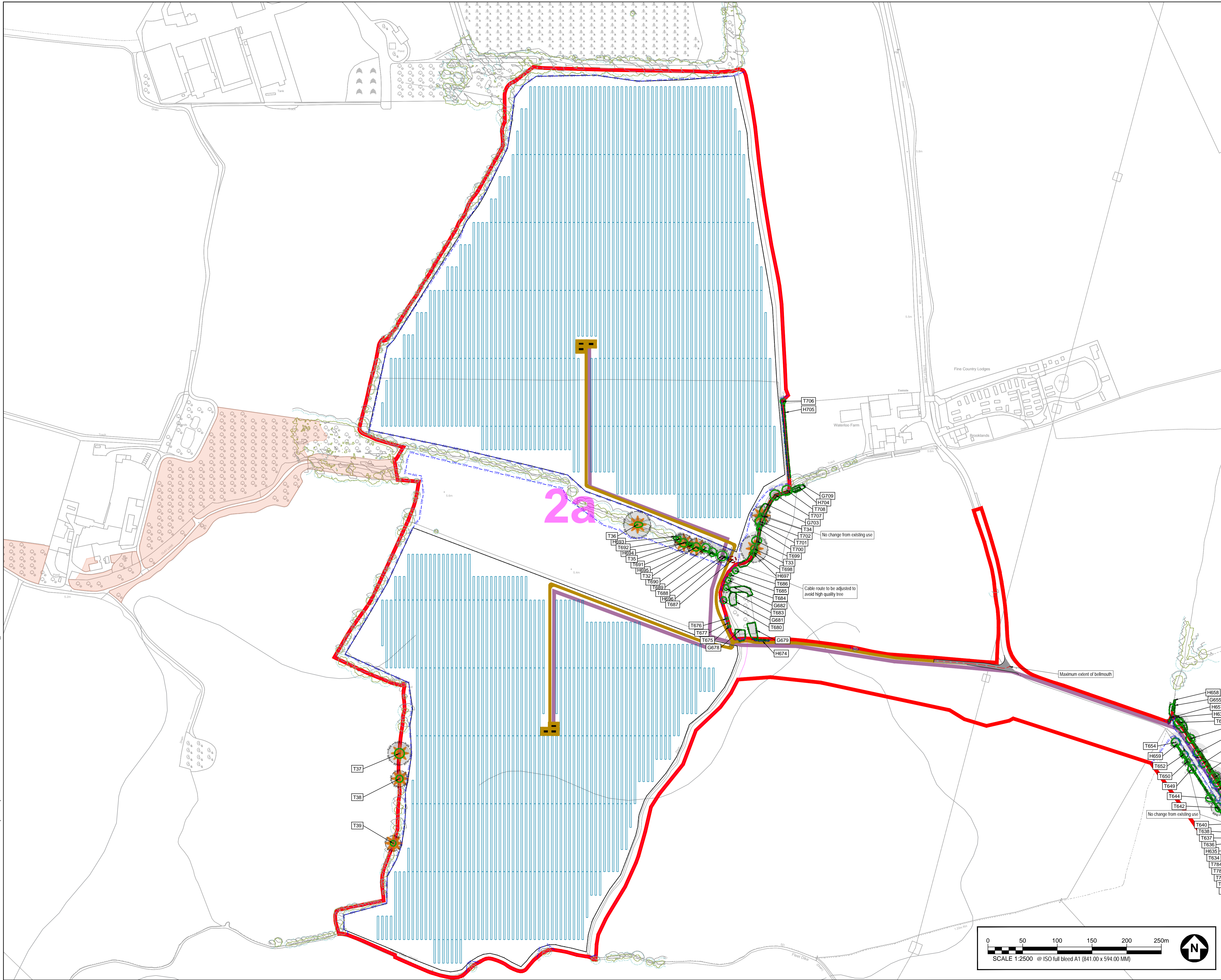
- NOTES**
- TREE CATEGORIES AS DEFINED BY BS 5837:2012
 - ALL TREE POSITIONS ARE INDICATIVE ONLY AND ARE DETERMINED WITH REFERENCE TO AERIAL IMAGERY, NATIONAL TREE MAP DATA (FROM BLUE SKY INTERNATIONAL LTD) AND GPS CO-ORDINATES ALONG WITH SITE OBSERVATIONS.
 - PLANS SHOULD BE READ IN CONJUNCTION WITH THE AECOM ARBORICULTURAL IMPACT ASSESSMENT REPORT.
 - THE ORIGINAL OF THIS DRAWING WAS PRODUCED IN COLOUR - A MONOCHROME COPY SHOULD NOT BE RELIED UPON.
 - REPRODUCED FROM ORDNANCE SURVEY DIGITAL MAP DATA © CROWN COPYRIGHT 2023. ALL RIGHTS RESERVED. LICENCE NUMBER 0100031613
 - DRAWING REFERENCES:
 Selby_District_TPO_July.dwg
 East_Riding_TPO_22-9-22.dwg
 NTM_mimus_survey_data_270923.dwg
 60683115-HCN-M2-CH-0007 P02.1 Master Access Junction Model.dwg
 EYSF Master Layout V4.2.dwg
 GEN_BMP_ES_Road_Line_Solar_PV_Site_pg_20231019.dwg
 Bot_Tree_Data_for_Arb_Team_20231102.dwg
 60683115-HCN-M2-CH-0004 OS Mapping P04.dwg

ISSUE PURPOSE
Environmental Statement

PROJECT NUMBER
60683115

FIGURE TITLE
Arboricultural Impact Assessment
and Tree Protection Report
Annex C: Appendix 10-5-2
Tree Protection Plan
FIGURE NUMBER
10-5-2 (Sheet 07 of 22)

This drawing has been prepared for the use of AECOM's client. It may not be used, modified, reproduced or relied upon by third parties, except as agreed by AECOM or as required by law. AECOM accepts no responsibility and denies any liability whatsoever to any party that uses or relies on this drawing without AECOM's express written consent. Do not scale this document. All measurements must be obtained from the stated dimensions.



AECOM

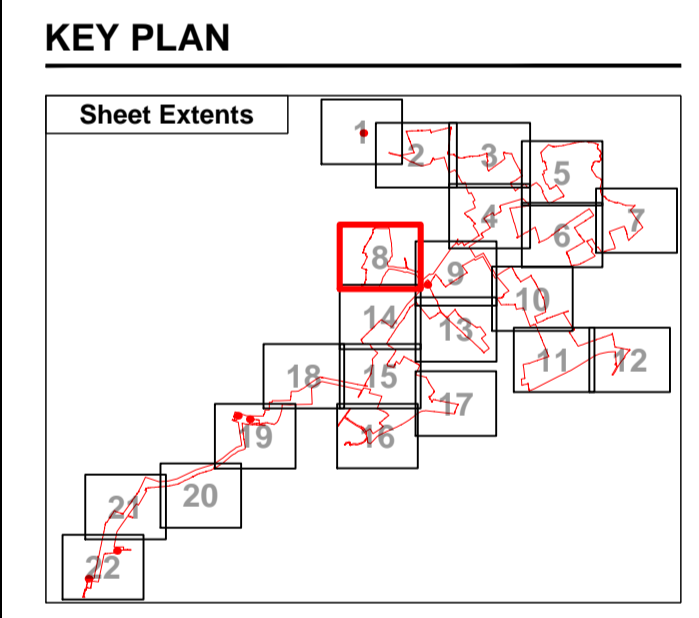
PROJECT
East Yorkshire Solar Farm

CLIENT
East Yorkshire Solar Farm Limited

CONSULTANT
AECOM
Mid Point, Alencon Link,
Basingstoke, Hants,
RG21 7PP
Tel +44 (0) 1256 310 200
www.aecom.com

KEY

- MAX EXTENT OF SCHEME
- EXISTING TREE, GROUP, WOODLAND, OR HEDGE TO BE RETAINED
- EXISTING TREE, GROUP, WOODLAND, OR HEDGE TO BE REMOVED
- ROOT PROTECTION AREAS (RPA) (AS DEFINED BY BS 5837:2012)
- ANCIENT TREE MARKER (DENOTES A SURVEYED TREE OF ANCIENT STATUS)
- VETERAN TREE MARKER (DENOTES A SURVEYED TREE OF VETERAN STATUS)
- APPROXIMATE SHADING ARC
- NATIONAL TREE MAP DATA (PROVIDED BY BLUE SKY LTD WITH INDICATIVE RPA BUFFER ADDED BY AECOM)
- TREE PROTECTION FENCING
- CONSTRUCTION EXCLUSION ZONE (TRACKING OF PLANT MATERIALS STORAGE, EXCAVATION AND ALL OTHER CONSTRUCTION ACTIVITIES ARE EXCLUDED WITHIN THESE AREAS FOR THE PURPOSES OF PROTECTING TREE HEALTH)
- CONSTRUCTION WORKING ZONE (MANAGED CONSTRUCTION PROCESSES PERMITTED IN ACCORDANCE WITH THE PRINCIPLES SET OUT WITHIN THE ARBORICULTURAL IMPACT ASSESSMENT)
- TREE PRESERVATION ORDER (AREA COVERED BY A TREE PRESERVATION ORDER (TPO))
- TREE RELATED PRIORITY HABITAT (CLASSIFIED AS A TREE RELATED PRIORITY HABITAT)
- SSSI AREA (CLASSIFIED AS A SITE OF SPECIAL SCIENTIFIC INTEREST)
- NATURE RESERVE (AREA CLASSIFIED AS A LOCAL OR NATIONAL NATURE RESERVE)
- PROPOSED 132KV CABLE ROUTE
- PROPOSED 132KV CABLE ROUTE (ALTERNATIVE)
- PROPOSED 33KV CABLE ROUTE
- PROPOSED ACCESS ROAD
- PROPOSED SOLAR PANEL ZONES WITH SECURITY FENCING



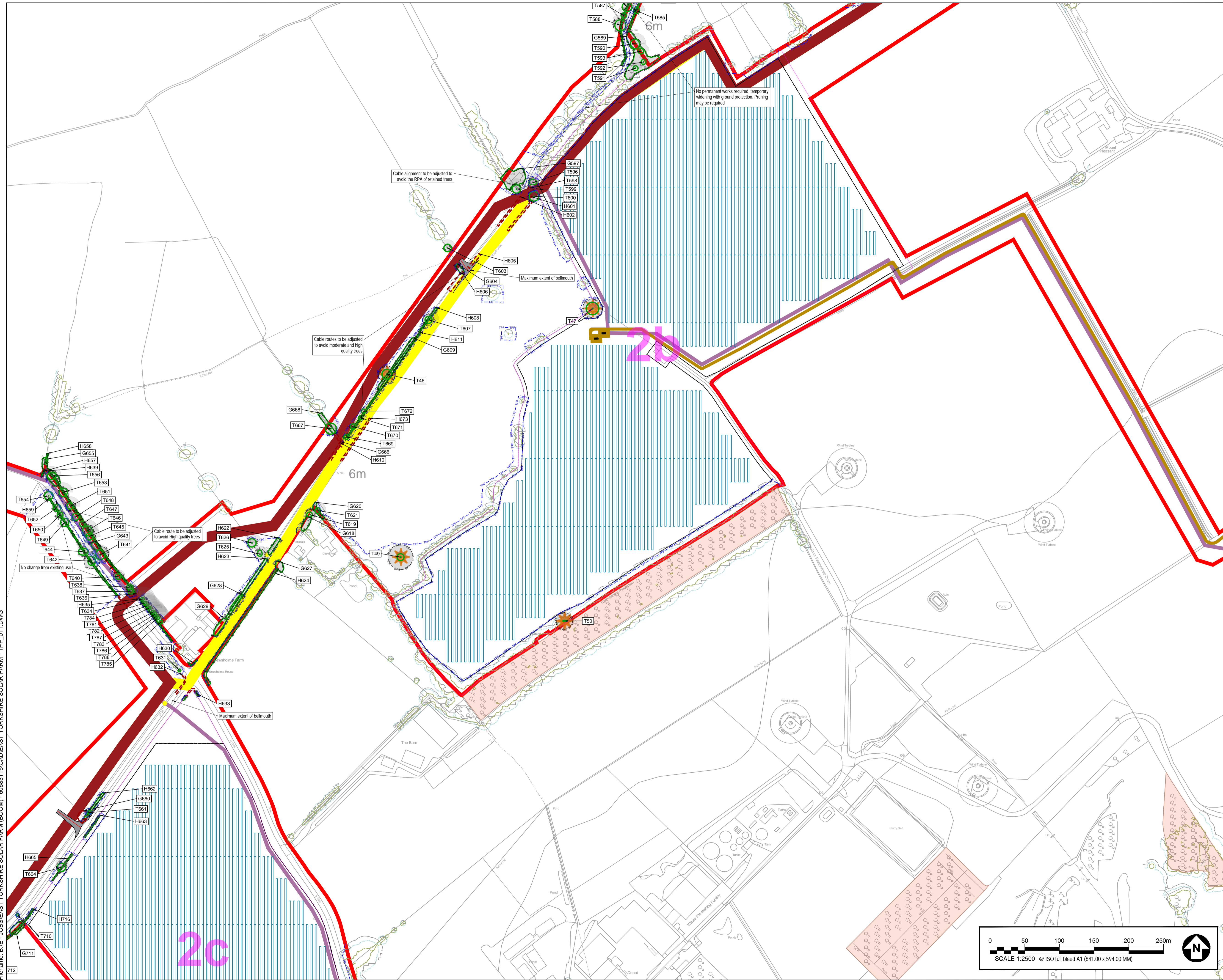
- NOTES**
- TREE CATEGORIES AS DEFINED BY BS 5837:2012
 - ALL TREE POSITIONS ARE INDICATIVE ONLY AND ARE DETERMINED WITH REFERENCE TO AERIAL IMAGERY, NATIONAL TREE MAP DATA (FROM BLUE SKY INTERNATIONAL LTD) AND GPS CO-ORDINATES ALONG WITH SITE OBSERVATIONS.
 - PLANS SHOULD BE READ IN CONJUNCTION WITH THE AECOM ARBORICULTURAL IMPACT ASSESSMENT REPORT.
 - THE ORIGINAL OF THIS DRAWING WAS PRODUCED IN COLOUR - A MONOCHROME COPY SHOULD NOT BE RELIED UPON.
 - REPRODUCED FROM MORNANCE SURVEY DIGITAL MAP DATA © CROWN COPYRIGHT 2023. ALL RIGHTS RESERVED. LICENCE NUMBER 0100031613
 - DRAWING REFERENCES:
 Selby_District_TPO_July.dwg
 East_Riding_TPO_22-9-22.dwg
 NTM_mms_survey_data_270923.dwg
 60683115-HGN-M2-CH-0007_P02_1 Master Access Junction Model.dwg
 EYSF Master Layout V4.2.dwg
 GEN_BMP_ES_Road_Line_Solar_PV_Site_pg_20231019.dwg
 Bot_Tree_Data_for_Arb_Team_20231102.dwg
 60683115-HGN-M2-CH-0004_DS Mapping P04.dwg

ISSUE PURPOSE
Environmental Statement

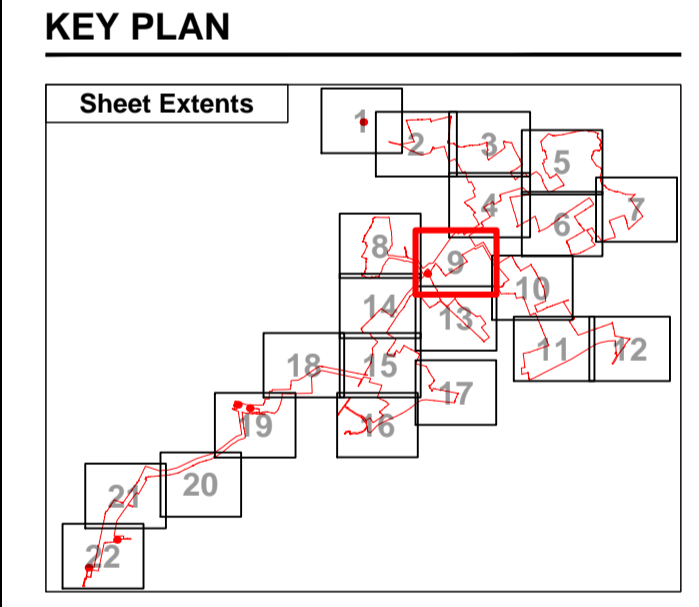
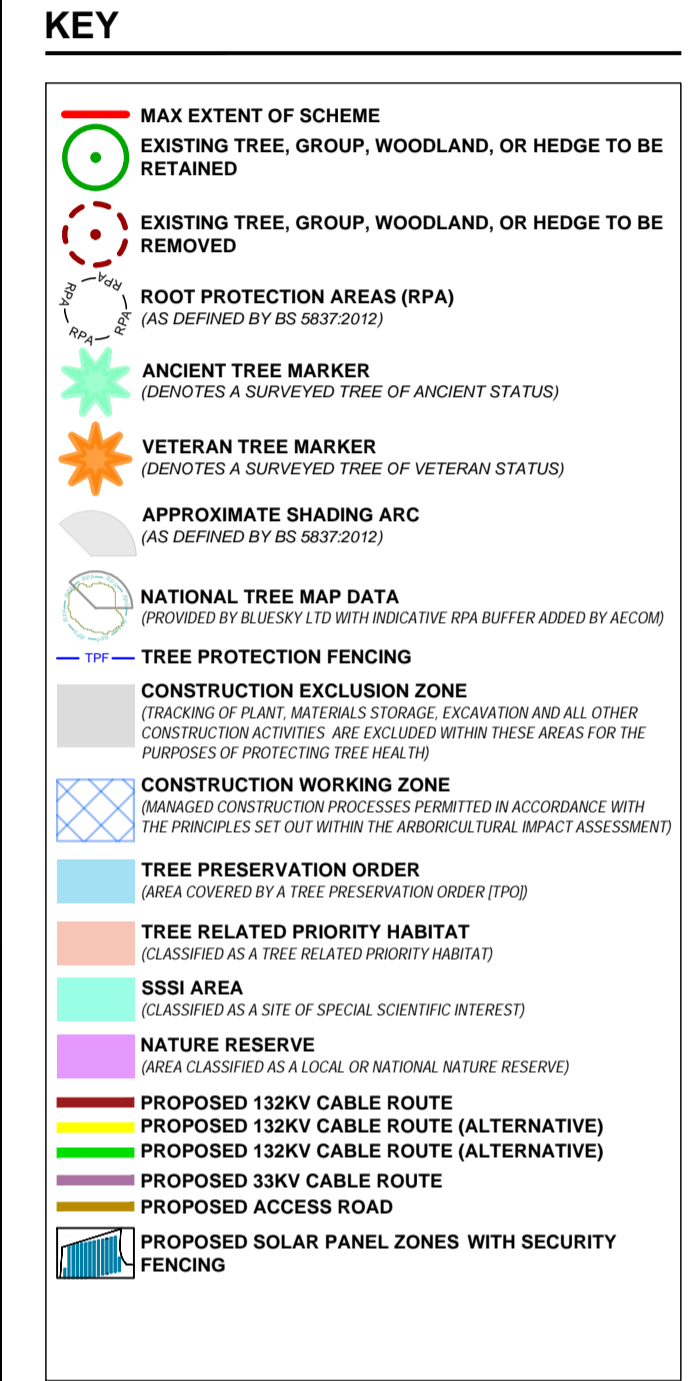
PROJECT NUMBER
60683115

FIGURE TITLE
Arboricultural Impact Assessment and Tree Protection Report
Annex C: Appendix 10-5-2
Tree Protection Plan
FIGURE NUMBER
10-5-2 (Sheet 08 of 22)

This drawing has been prepared for the use of AECOM's Client. It may not be used, modified, reproduced or relied upon by third parties, except as agreed by AECOM or as required by law. AECOM accepts no responsibility and denies any liability whatsoever, to any party that uses or relies on this drawing without AECOM's express written consent. Do not scale this document. All measurements must be obtained from the stated dimensions.



2c



- NOTES**
- TREE CATEGORIES AS DEFINED BY BS 5837:2012
 - ALL TREE POSITIONS ARE INDICATIVE ONLY AND ARE DETERMINED WITH REFERENCE TO AERIAL IMAGERY, NATIONAL TREE MAP DATA (FROM BLUE SKY INTERNATIONAL LTD) AND GPS CO-ORDINATES ALONG WITH SITE OBSERVATIONS.
 - PLANS SHOULD BE READ IN CONJUNCTION WITH THE AECOM ARBORICULTURAL IMPACT ASSESSMENT REPORT.
 - THE ORIGINAL OF THIS DRAWING WAS PRODUCED IN COLOUR - A MONOCHROME COPY SHOULD NOT BE RELIED UPON.
 - REPRODUCED FROM ORDNANCE SURVEY DIGITAL MAP DATA © CROWN COPYRIGHT 2023. ALL RIGHTS RESERVED. LICENCE NUMBER 0100031613
 - DRAWING REFERENCES:
 Selby_District_TPO_July.dwg
 East_Riding_TPO_22-9-22.dwg
 NTM_mms_survey_data_270923.dwg
 60683115-HCN-M2-CH-0007_P02.1 Master Access Junction Model.dwg
 EYSF Master Layout V4.2.dwg
 GEN_BMP_ES_Road_Line_Solar_PV_Site_pg_20231019.dwg
 Bot_Tree_Data_for_Arb_Team_20231102.dwg
 60683115-HCN-M2-CH-0004_DS Mapping P04.dwg

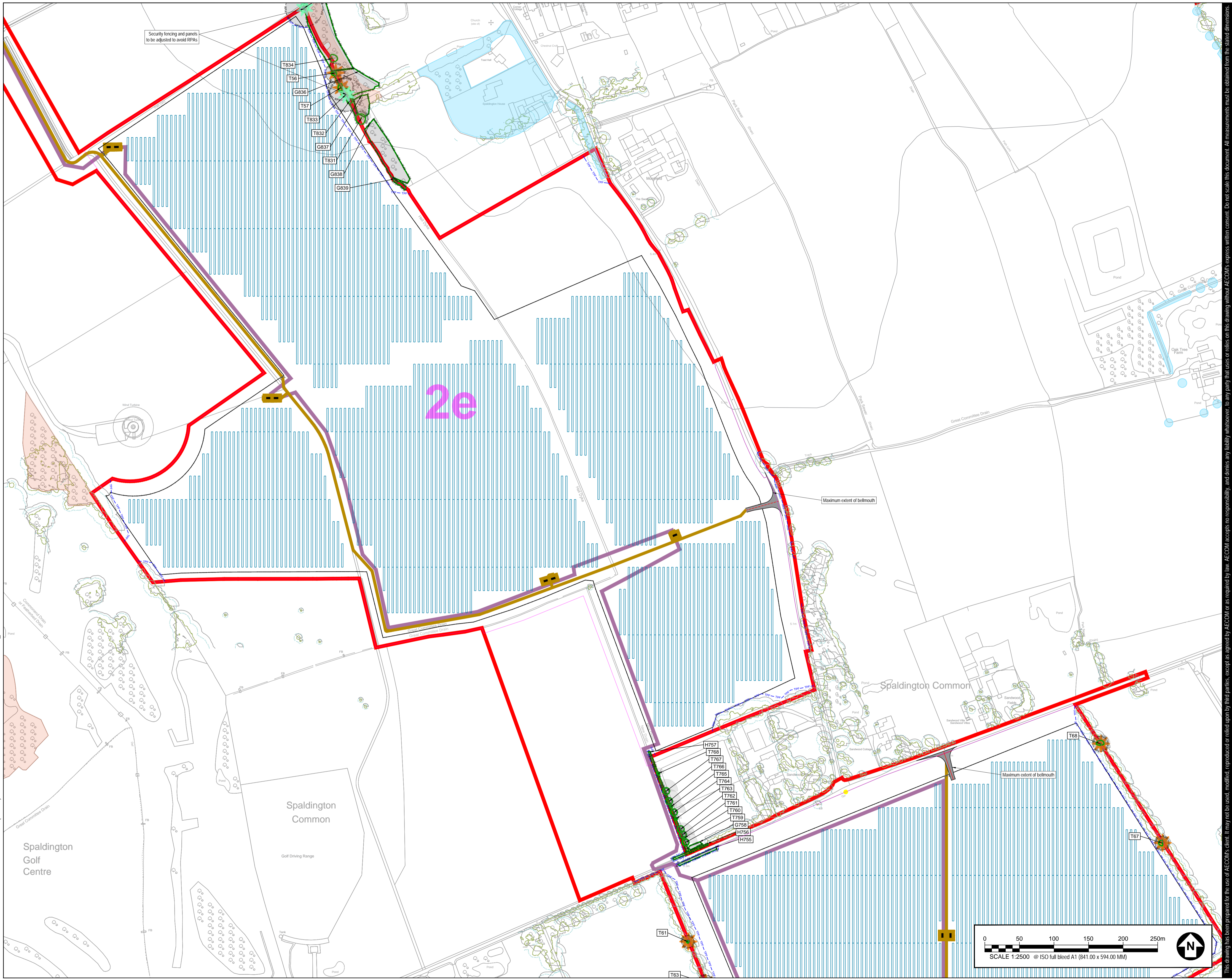
ISSUE PURPOSE
Environmental Statement

PROJECT NUMBER
60683115

FIGURE TITLE
Arboricultural Impact Assessment
and Tree Protection Report
Annex C: Appendix 10-5-2
Tree Protection Plan

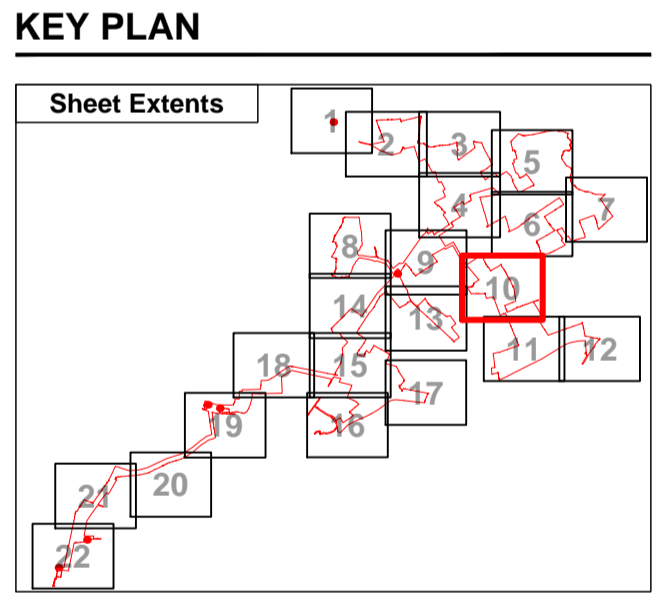
FIGURE NUMBER
10-5-2 (Sheet 09 of 22)

This drawing has been prepared for the use of AECOM's client. It may not be used, modified, reproduced or relied upon by third parties, except as agreed by AECOM or as required by law. AECOM accepts no responsibility, and denies any liability whatsoever, to any party that uses or relies on this drawing without AECOM's express written consent. Do not scale this document. All measurements must be obtained from the stated dimensions.



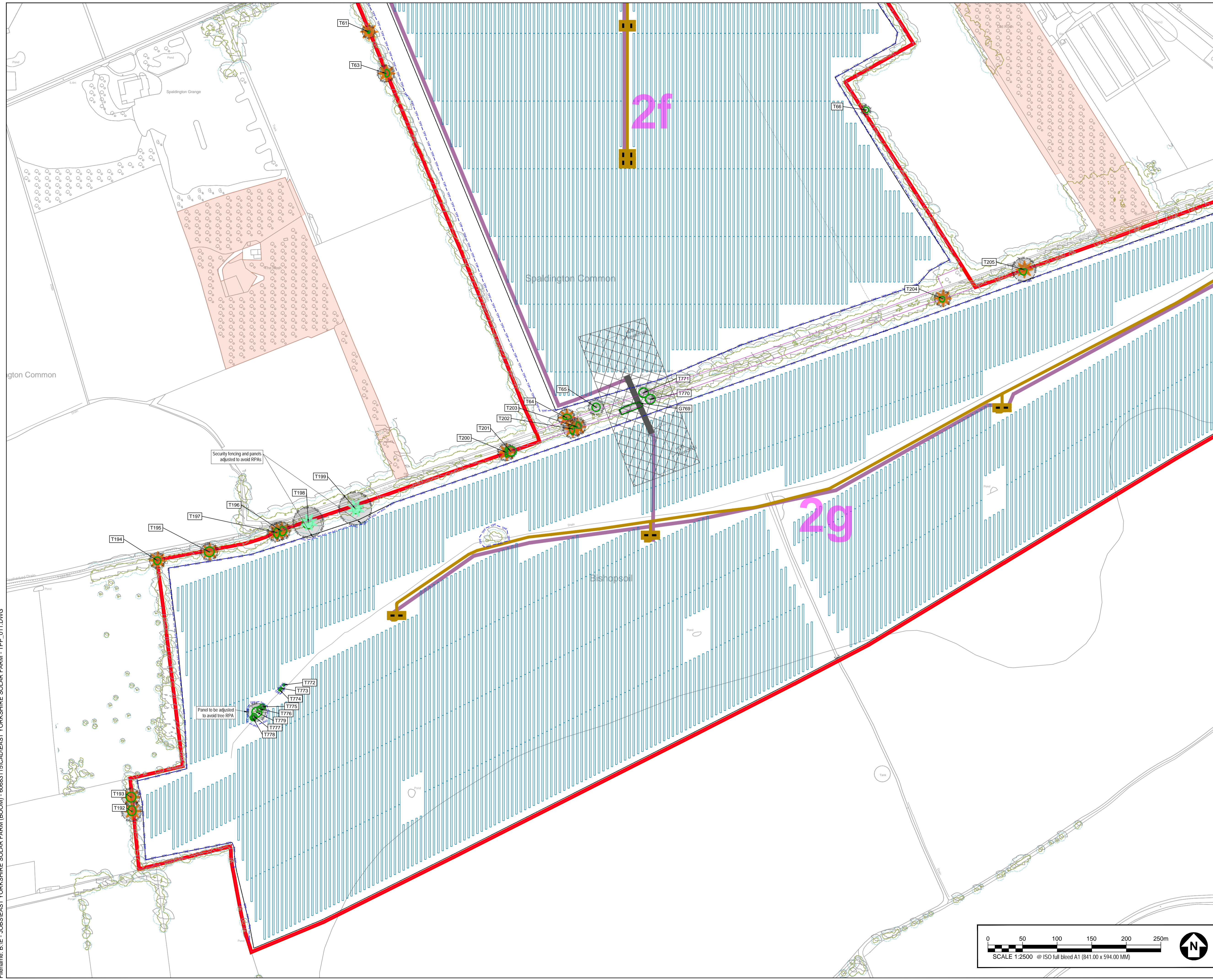
KEY

- MAX EXTENT OF SCHEME
- EXISTING TREE, GROUP, WOODLAND, OR HEDGE TO BE RETAINED
- EXISTING TREE, GROUP, WOODLAND, OR HEDGE TO BE REMOVED
- ROOT PROTECTION AREAS (RPA) (AS DEFINED BY BS 5837:2012)
- ★ ANCIENT TREE MARKER (DENOTES A SURVEYED TREE OF ANCIENT STATUS)
- ★ VETERAN TREE MARKER (DENOTES A SURVEYED TREE OF VETERAN STATUS)
- APPROXIMATE SHADING ARC (AS DEFINED BY BS 5837:2012)
- NATIONAL TREE MAP DATA (PROVIDED BY BLUE SKY LTD WITH INDICATIVE RPA BUFFER ADDED BY AECOM)
- TREE PROTECTION FENCING
- CONSTRUCTION EXCLUSION ZONE (ENCLOSURE OF PLANT MATERIALS STORAGE, EXCAVATION AND ALL OTHER CONSTRUCTION ACTIVITIES ARE EXCLUDED WITHIN THESE AREAS FOR THE PURPOSES OF PROTECTING TREE HEALTH)
- CONSTRUCTION WORKING ZONE (MANAGED CONSTRUCTION PROCESSES PERMITTED IN ACCORDANCE WITH THE PRINCIPLES SET OUT WITHIN THE ARBORICULTURAL IMPACT ASSESSMENT)
- TREE PRESERVATION ORDER (AREA COVERED BY A TREE PRESERVATION ORDER (TPO))
- TREE RELATED PRIORITY HABITAT (CLASSIFIED AS A TREE RELATED PRIORITY HABITAT)
- SSSI AREA (CLASSIFIED AS A SITE OF SPECIAL SCIENTIFIC INTEREST)
- NATURE RESERVE (AREA CLASSIFIED AS A LOCAL OR NATIONAL NATURE RESERVE)
- PROPOSED 132KV CABLE ROUTE
- PROPOSED 132KV CABLE ROUTE (ALTERNATIVE)
- PROPOSED 33KV CABLE ROUTE
- PROPOSED ACCESS ROAD
- PROPOSED SOLAR PANEL ZONES WITH SECURITY FENCING



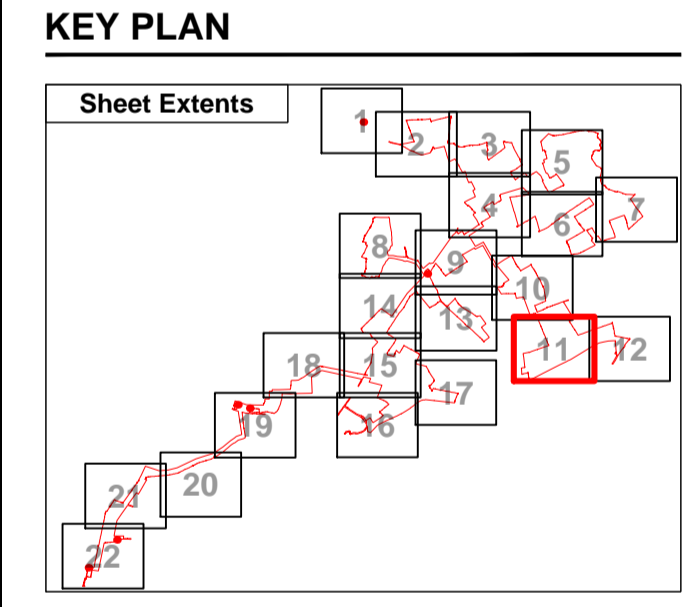
- NOTES**
- TREE CATEGORIES AS DEFINED BY BS 5837:2012
 - ALL TREE POSITIONS ARE INDICATIVE ONLY AND ARE DETERMINED WITH REFERENCE TO AERIAL IMAGERY, NATIONAL TREE MAP DATA (FROM BLUE SKY INTERNATIONAL LTD) AND GPS CO-ORDINATES ALONG WITH SITE OBSERVATIONS.
 - PLANS SHOULD BE READ IN CONJUNCTION WITH THE AECOM ARBORICULTURAL IMPACT ASSESSMENT REPORT.
 - THE ORIGINAL OF THIS DRAWING WAS PRODUCED IN COLOUR - A MONOCHROME COPY SHOULD NOT BE RELIED UPON.
 - REPRODUCED FROM ORDNANCE SURVEY DIGITAL MAP DATA © CROWN COPYRIGHT 2023. ALL RIGHTS RESERVED. LICENCE NUMBER 0100031613
 - DRAWING REFERENCES:
 Selby_District_TPO_July.dwg
 East_Riding_TPO_22-9-22.dwg
 NTM_mms_survey_data_270923.dwg
 60683115-HCN-M2-CH-0007_P02.1 Master Access Junction Model.dwg
 EYSF Master Layout V4.2.dwg
 GEN_BMP_ES_Road_Line_Solar_PV_Site_pg_20231019.dwg
 Bot_Tree_Data_for_Arb_Ioam_20231102.dwg
 60683115-HCN-M2-CH-0004_DS Mapping P04.dwg

This drawing has been prepared for the use of AECOM's client. It may not be used, modified, reproduced or relied upon by third parties, except as agreed by AECOM or as required by law. AECOM accepts no responsibility and denies any liability whatsoever to any party that uses or relies on this drawing without AECOM's express written consent. Do not scale this document. All measurements must be obtained from the stated dimensions.

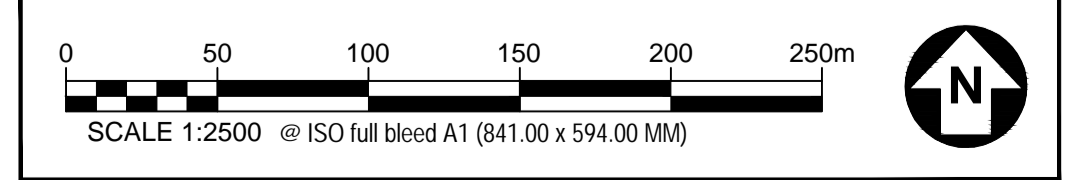


KEY

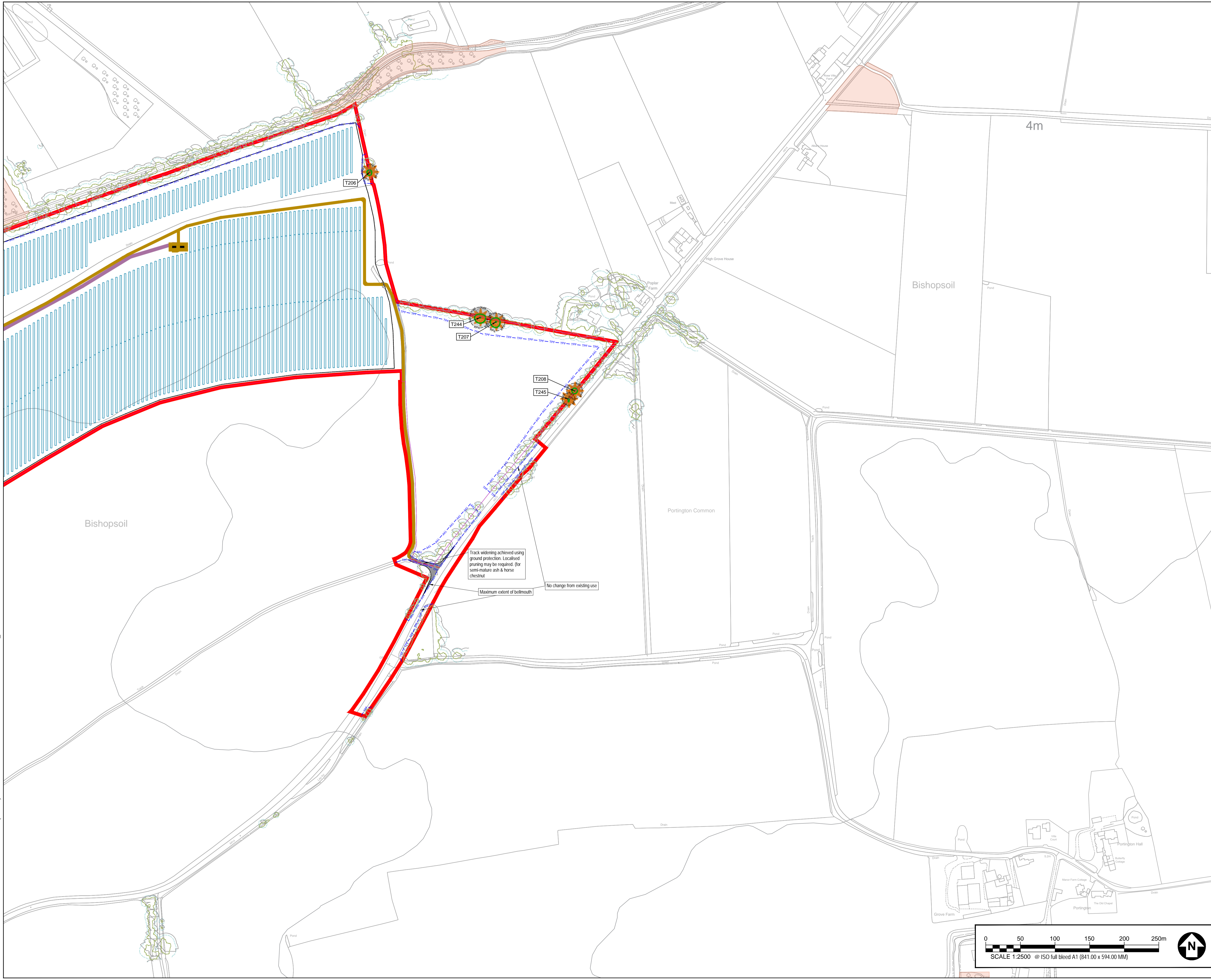
- MAX EXTENT OF SCHEME
- EXISTING TREE, GROUP, WOODLAND, OR HEDGE TO BE RETAINED
- EXISTING TREE, GROUP, WOODLAND, OR HEDGE TO BE REMOVED
- ROOT PROTECTION AREAS (RPA) (AS DEFINED BY BS 5837:2012)
- ANCIENT TREE MARKER (IDENTIFIES A SURVEYED TREE OF ANCIENT STATUS)
- VETERAN TREE MARKER (IDENTIFIES A SURVEYED TREE OF VETERAN STATUS)
- APPROXIMATE SHADING ARC (AS DEFINED BY BS 5837:2012)
- NATIONAL TREE MAP DATA (PROVIDED BY BLUE SKY LTD WITH INDICATIVE RPA BUFFER ADDED BY AECOM)
- TREE PROTECTION FENCING
- CONSTRUCTION EXCLUSION ZONE (ENCLOSURE OF PLANT MATERIALS STORAGE, EXCAVATION AND ALL OTHER CONSTRUCTION ACTIVITIES ARE EXCLUDED WITHIN THESE AREAS FOR THE PURPOSES OF PROTECTING TREE HEALTH)
- CONSTRUCTION WORKING ZONE (MANAGED CONSTRUCTION PROCESSES PERMITTED IN ACCORDANCE WITH THE PRINCIPLES SET OUT WITHIN THE ARBORETOLOGICAL IMPACT ASSESSMENT)
- TREE PRESERVATION ORDER (AREA COVERED BY A TREE PRESERVATION ORDER (TPO))
- TREE RELATED PRIORITY HABITAT (CLASSIFIED AS A TREE RELATED PRIORITY HABITAT)
- SSSI AREA (CLASSIFIED AS A SITE OF SPECIAL SCIENTIFIC INTEREST)
- NATURE RESERVE (AREA CLASSIFIED AS A LOCAL OR NATIONAL NATURE RESERVE)
- PROPOSED 132KV CABLE ROUTE
- PROPOSED 132KV CABLE ROUTE (ALTERNATIVE)
- PROPOSED 33KV CABLE ROUTE
- PROPOSED ACCESS ROAD
- PROPOSED SOLAR PANEL ZONES WITH SECURITY FENCING



- NOTES**
- TREE CATEGORIES AS DEFINED BY BS 5837:2012
 - ALL TREE POSITIONS ARE INDICATIVE ONLY AND ARE DETERMINED WITH REFERENCE TO AERIAL IMAGERY, NATIONAL TREE MAP DATA (FROM BLUE SKY INTERNATIONAL LTD) AND GPS CO-ORDINATES ALONG WITH SITE OBSERVATIONS.
 - PLANS SHOULD BE READ IN CONJUNCTION WITH THE AECOM ARBORETOLOGICAL IMPACT ASSESSMENT REPORT.
 - THE ORIGINAL OF THIS DRAWING WAS PRODUCED IN COLOUR - A MONOCHROME COPY SHOULD NOT BE RELIED UPON.
 - REPRODUCED FROM ORDNANCE SURVEY DIGITAL MAP DATA © CROWN COPYRIGHT 2023. ALL RIGHTS RESERVED. LICENCE NUMBER 0100031613
 - DRAWING REFERENCES:
 Selby_District_TPO_July.dwg
 East_Riding_TPO_22-9-22.dwg
 NTM_mimus_survey_data_270923.dwg
 60683115-HCN-M2-CH-0007_P02.1 Master Access Junction Model.dwg
 EYSF Master Layout V4.2.dwg
 GEN_BMP_ES_Road_Line_Solar_PV_Site_pg_20231019.dwg
 Bot_Tree_Data_for_Arb_Ioam_20231102.dwg
 60683115-HCN-M2-CH-0004_DS Mapping P04.dwg

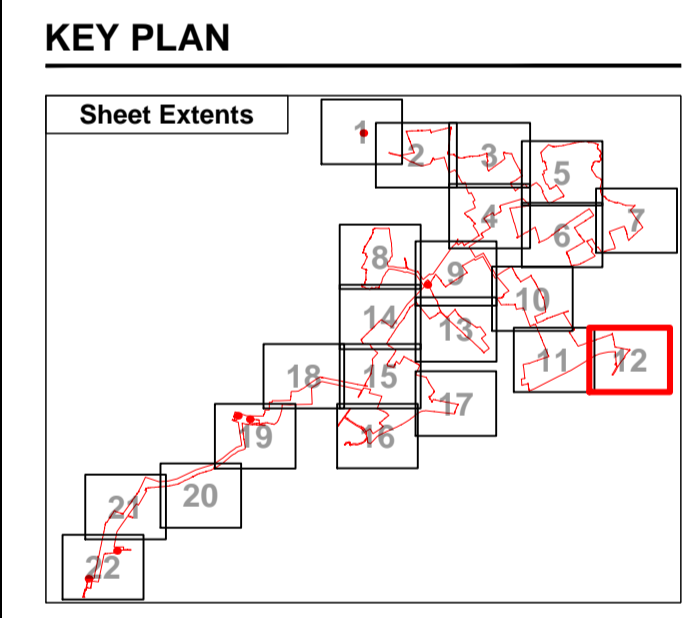


This drawing has been prepared for the use of AECOM's client. It may not be used, modified, reproduced or relied upon by third parties, except as agreed by AECOM or as required by law. AECOM accepts no responsibility, and denies any liability whatsoever, to any party that uses or relies on this drawing without AECOM's express written consent. Do not scale this document. All measurements must be obtained from the stated dimensions.



KEY

- MAX EXTENT OF SCHEME
- EXISTING TREE, GROUP, WOODLAND, OR HEDGE TO BE RETAINED
- EXISTING TREE, GROUP, WOODLAND, OR HEDGE TO BE REMOVED
- ROOT PROTECTION AREAS (RPA) (AS DEFINED BY BS 5837:2012)
- ANCIENT TREE MARKER (DENOTES A SURVEYED TREE OF ANCIENT STATUS)
- VETERAN TREE MARKER (DENOTES A SURVEYED TREE OF VETERAN STATUS)
- APPROXIMATE SHADING ARC (PROVIDED BY BLUE SKY LTD WITH INDICATIVE RPA BUFFER ADDED BY AECOM)
- NATIONAL TREE MAP DATA (PROVIDED BY BLUE SKY LTD WITH INDICATIVE RPA BUFFER ADDED BY AECOM)
- TREE PROTECTION FENCING
- CONSTRUCTION EXCLUSION ZONE (TRACKING OF PLANT MATERIALS STORAGE, EXCAVATION AND ALL OTHER CONSTRUCTION ACTIVITIES ARE EXCLUDED WITHIN THESE AREAS FOR THE PURPOSES OF PROTECTING TREE HEALTH)
- CONSTRUCTION WORKING ZONE (MANAGED CONSTRUCTION PROCESSES PERMITTED IN ACCORDANCE WITH THE PRINCIPLES SET OUT WITHIN THE ARBORICULTURAL IMPACT ASSESSMENT)
- TREE PRESERVATION ORDER (AREA COVERED BY A TREE PRESERVATION ORDER (TPO))
- TREE RELATED PRIORITY HABITAT (CLASSIFIED AS A TREE RELATED PRIORITY HABITAT)
- SSSI AREA (CLASSIFIED AS A SITE OF SPECIAL SCIENTIFIC INTEREST)
- NATURE RESERVE (AREA CLASSIFIED AS A LOCAL OR NATIONAL NATURE RESERVE)
- PROPOSED 132KV CABLE ROUTE
- PROPOSED 132KV CABLE ROUTE (ALTERNATIVE)
- PROPOSED 33KV CABLE ROUTE
- PROPOSED ACCESS ROAD
- PROPOSED SOLAR PANEL ZONES WITH SECURITY FENCING



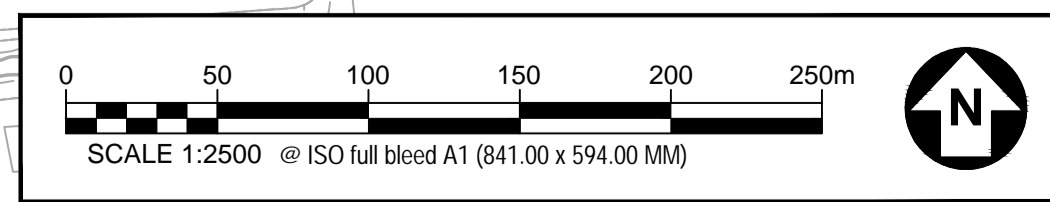
- NOTES**
- TREE CATEGORIES AS DEFINED BY BS 5837:2012
 - ALL TREE POSITIONS ARE INDICATIVE ONLY AND ARE DETERMINED WITH REFERENCE TO AERIAL IMAGERY, NATIONAL TREE MAP DATA (FROM BLUE SKY INTERNATIONAL LTD) AND GPS CO-ORDINATES ALONG WITH SITE OBSERVATIONS.
 - PLANS SHOULD BE READ IN CONJUNCTION WITH THE AECOM ARBORICULTURAL IMPACT ASSESSMENT REPORT.
 - THE ORIGINAL OF THIS DRAWING WAS PRODUCED IN COLOUR - A MONOCHROME COPY SHOULD NOT BE RELIED UPON.
 - REPRODUCED FROM ORDNANCE SURVEY DIGITAL MAP DATA © CROWN COPYRIGHT 2023. ALL RIGHTS RESERVED. LICENCE NUMBER 0100031613
 - DRAWING REFERENCES:
 Selby_District_TPO_July.dwg
 East_Riding_TPO_22-9-22.dwg
 NTM_mms_survey_data_270923.dwg
 60683115-HGN-M2-CH-0007 P02.1 Master Access Junction Model.dwg
 EYSF Master Layout V4.2.dwg
 GEN_BMP_ES_Road_Line_Solar_PV_Site_pg_20231019.dwg
 Bot_Tree_Data_for_Arb_Isoim_20231102.dwg
 60683115-HGN-M2-CH-0004 OS Mapping P04.dwg

ISSUE PURPOSE
Environmental Statement

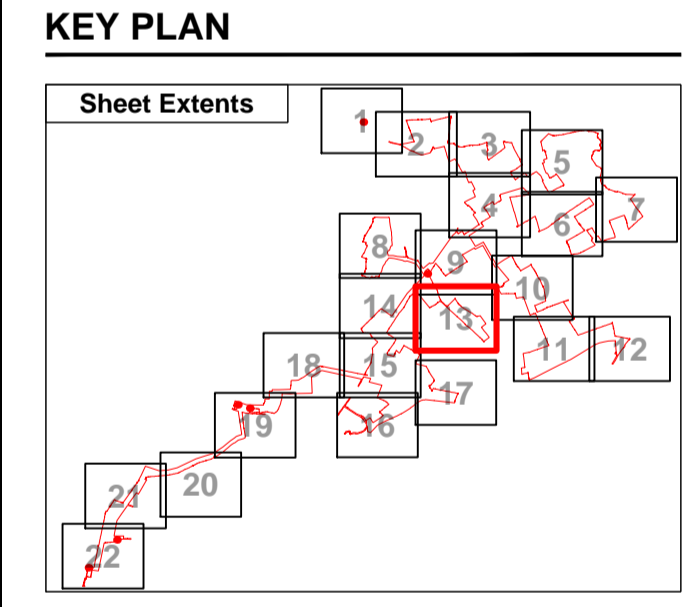
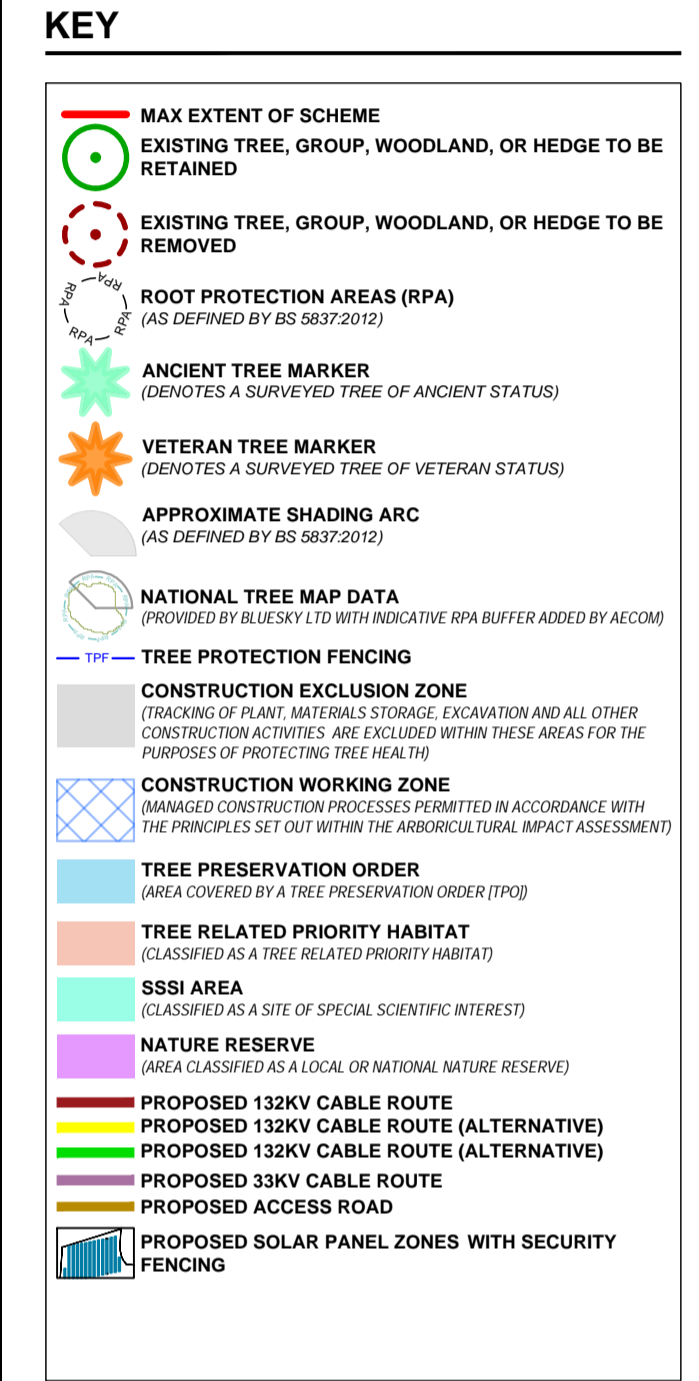
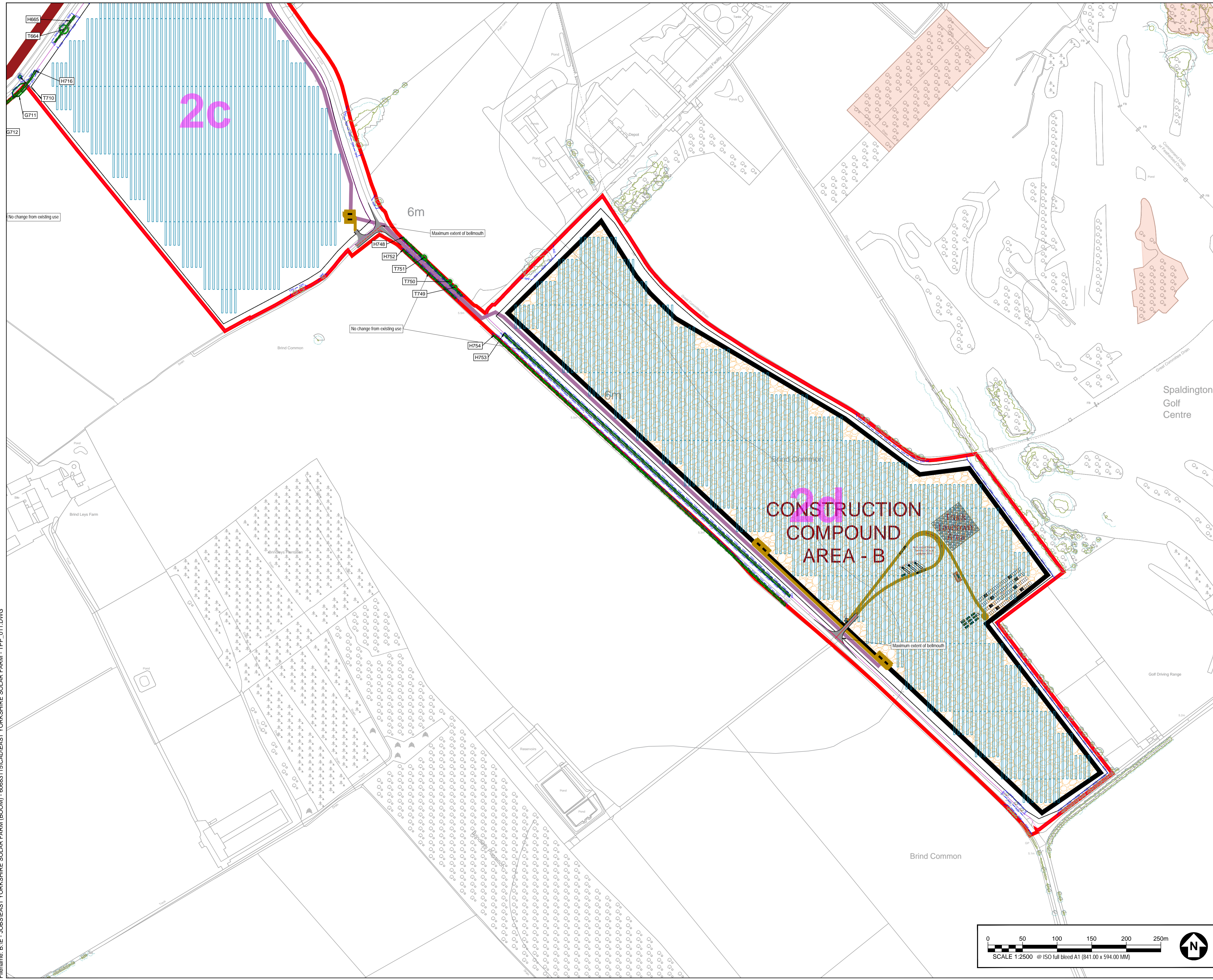
PROJECT NUMBER
60683115

FIGURE TITLE
Arboricultural Impact Assessment
and Tree Protection Report
Annex C: Appendix 10-5-2
Tree Protection Plan
FIGURE NUMBER

10-5-2 (Sheet 12 of 22)



This drawing has been prepared for the use of AECOM's client. It may not be used, modified, reproduced or relied upon by third parties, except as agreed by AECOM or as required by law. AECOM accepts no responsibility, and denies any liability whatsoever, to any party that uses or relies on this drawing without AECOM's express written consent. Do not scale this document. All measurements must be obtained from the stated dimensions.



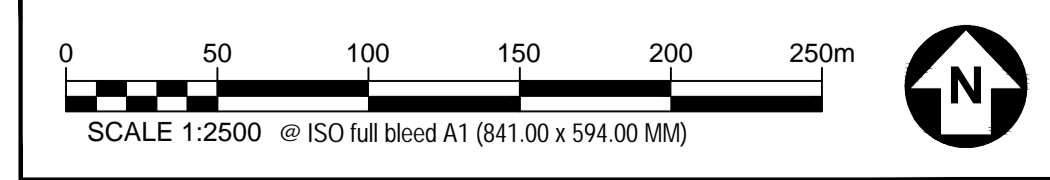
- NOTES**
- TREE CATEGORIES AS DEFINED BY BS 5837:2012
 - ALL TREE POSITIONS ARE INDICATIVE ONLY AND ARE DETERMINED WITH REFERENCE TO AERIAL IMAGERY, NATIONAL TREE MAP DATA (FROM BLUE SKY INTERNATIONAL LTD) AND GPS CO-ORDINATES ALONG WITH SITE OBSERVATIONS.
 - PLANS SHOULD BE READ IN CONJUNCTION WITH THE AECOM ARBORICULTURAL IMPACT ASSESSMENT REPORT.
 - THE ORIGINAL OF THIS DRAWING WAS PRODUCED IN COLOUR - A MONOCHROME COPY SHOULD NOT BE RELIED UPON.
 - REPRODUCED FROM ORDNANCE SURVEY DIGITAL MAP DATA © CROWN COPYRIGHT 2023. ALL RIGHTS RESERVED. LICENCE NUMBER 0100031613
 - DRAWING REFERENCES:
 Selby_District_TPO_July.dwg
 East_Riding_TPO_22-9-22.dwg
 NTM_mms_survey_data_270923.dwg
 60683115-HGN-M2-CH-0007_P02.1 Master Access Junction Model.dwg
 EYSF Master Layout V4.2.dwg
 GEN_BMP_ES_Road_Line_Solar_PV_Site_pg_20231019.dwg
 Bot_Tree_Data_for_Arb_Isoim_20231102.dwg
 60683115-HGN-M2-CH-0004_DS Mapping P04.dwg

ISSUE PURPOSE
Environmental Statement

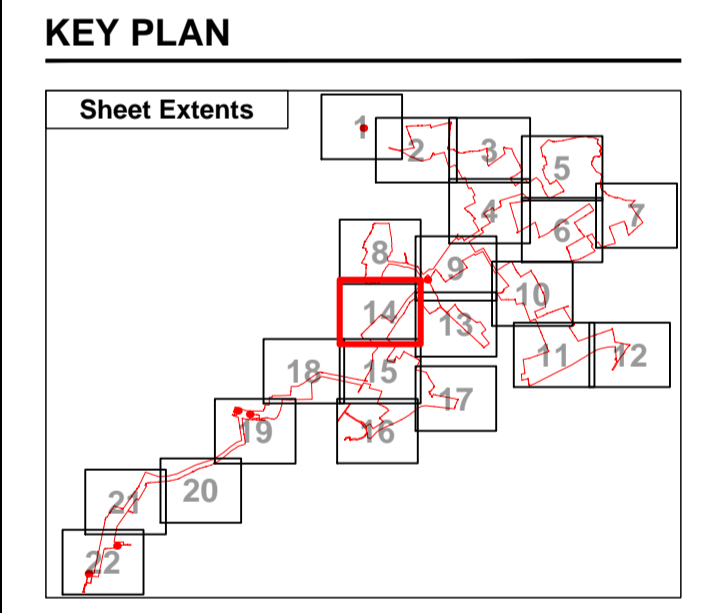
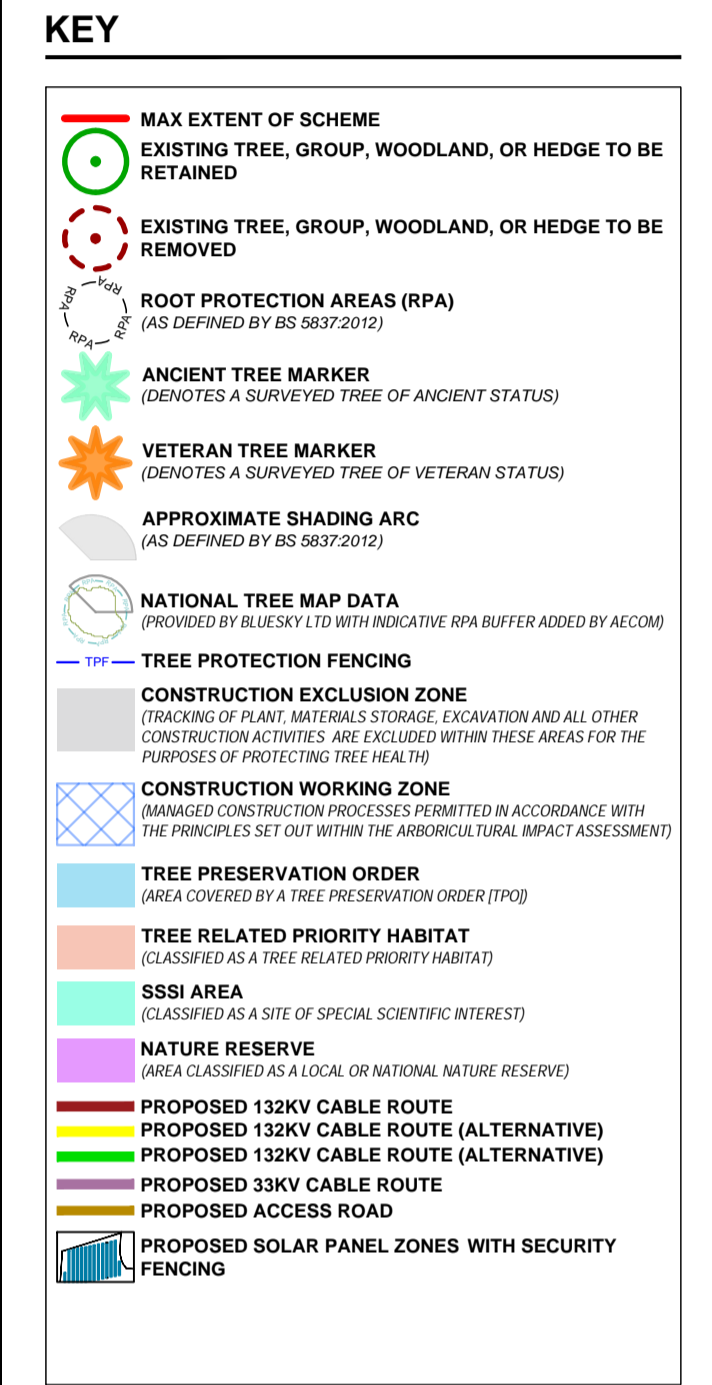
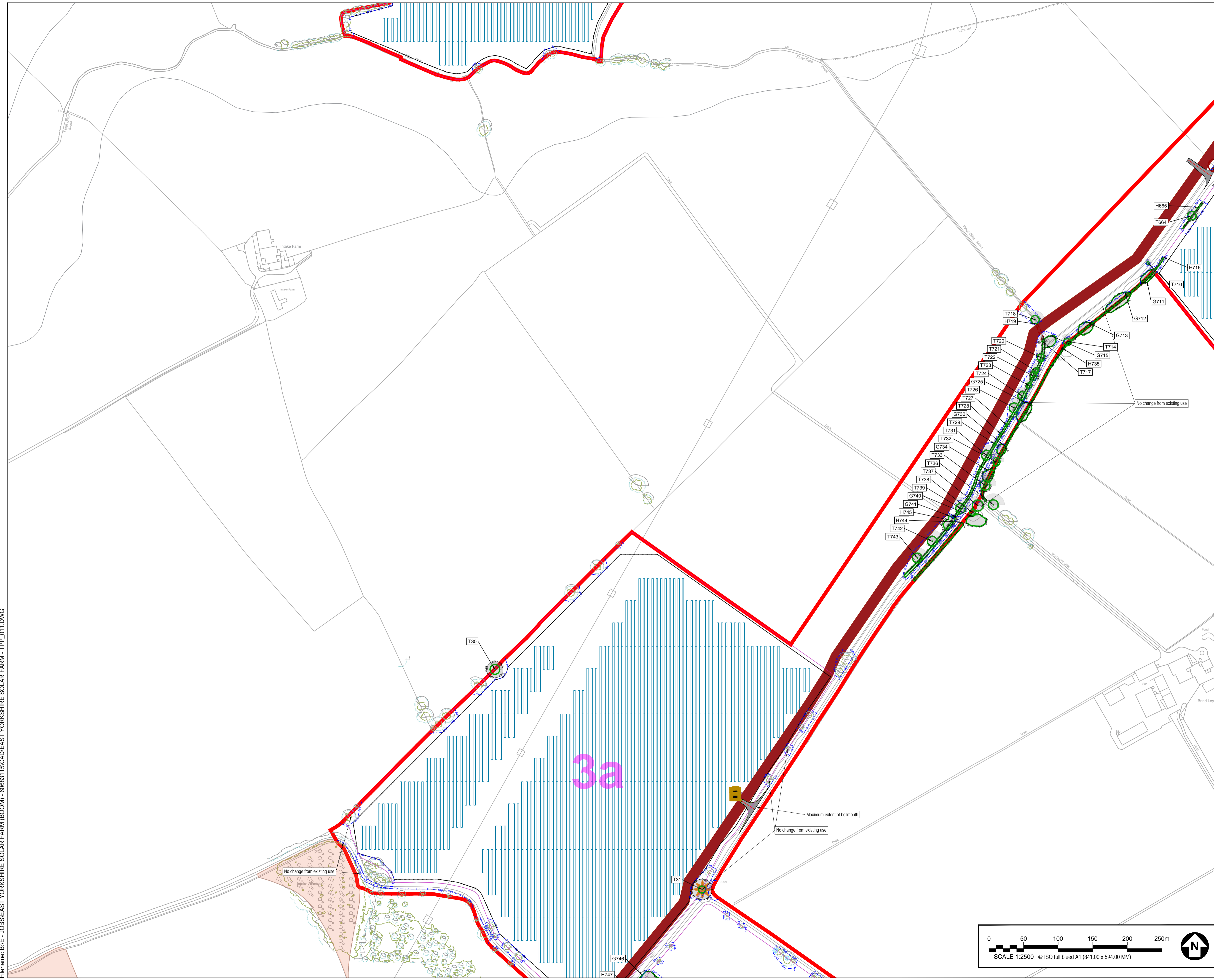
PROJECT NUMBER
60683115

FIGURE TITLE
Arboricultural Impact Assessment and Tree Protection Report
Annex C: Appendix 10-5-2
Tree Protection Plan
FIGURE NUMBER

10-5-2 (Sheet 13 of 22)



This drawing has been prepared for the use of AECOM's client. It may not be used, modified, reproduced or relied upon by third parties, except as agreed by AECOM or as required by law. AECOM accepts no responsibility and denies any liability whatsoever, to any party that uses or relies on this drawing without AECOM's express written consent. Do not scale this document. All measurements must be obtained from the stated dimensions.



- NOTES**
- TREE CATEGORIES AS DEFINED BY BS 5837:2012
 - ALL TREE POSITIONS ARE INDICATIVE ONLY AND ARE DETERMINED WITH REFERENCE TO AERIAL IMAGERY. NATIONAL TREE MAP DATA FROM BLUE SKY INTERNATIONAL LTD AND GPS CO-ORDINATES ALONG WITH SITE OBSERVATIONS.
 - PLANS SHOULD BE READ IN CONJUNCTION WITH THE AECOM ARBORICULTURAL IMPACT ASSESSMENT REPORT.
 - THE ORIGINAL OF THIS DRAWING WAS PRODUCED IN COLOUR - A MONOCHROME COPY SHOULD NOT BE RELIED UPON.
 - REPRODUCED FROM ORDNANCE SURVEY DIGITAL MAP DATA © CROWN COPYRIGHT 2023. ALL RIGHTS RESERVED. LICENCE NUMBER 0100031613
 - DRAWING REFERENCES:
 Selby_District_TPO_July.dwg
 East_Riding_TPO_22-9-22.dwg
 NTM_mms_survey_data_270923.dwg
 60683115-HGN-M2-CH-0007_P02.1 Master Access Junction Model.dwg
 EYSF Master Layout V4.2.dwg
 GEN_BMP_ES_Road_Line_Solar_PV_Site_pg_20231019.dwg
 Bot_Tree_Data_for_Arb_Imp_20231102.dwg
 60683115-HGN-M2-CH-0004_DS Mapping P04.dwg

ISSUE PURPOSE
Environmental Statement

PROJECT NUMBER
60683115

FIGURE TITLE
Arboricultural Impact Assessment and Tree Protection Report
Annex C: Appendix 10-5-2
Tree Protection Plan
FIGURE NUMBER

10-5-2 (Sheet 14 of 22)

This drawing has been prepared for the use of AECOM's client. It may not be used, modified, reproduced or relied upon by third parties, except as agreed by AECOM or as required by law. AECOM accepts no responsibility and denies any liability whatsoever to any party that uses or relies on this drawing without AECOM's express written consent. Do not scale this document. All measurements must be obtained from the stated dimensions.

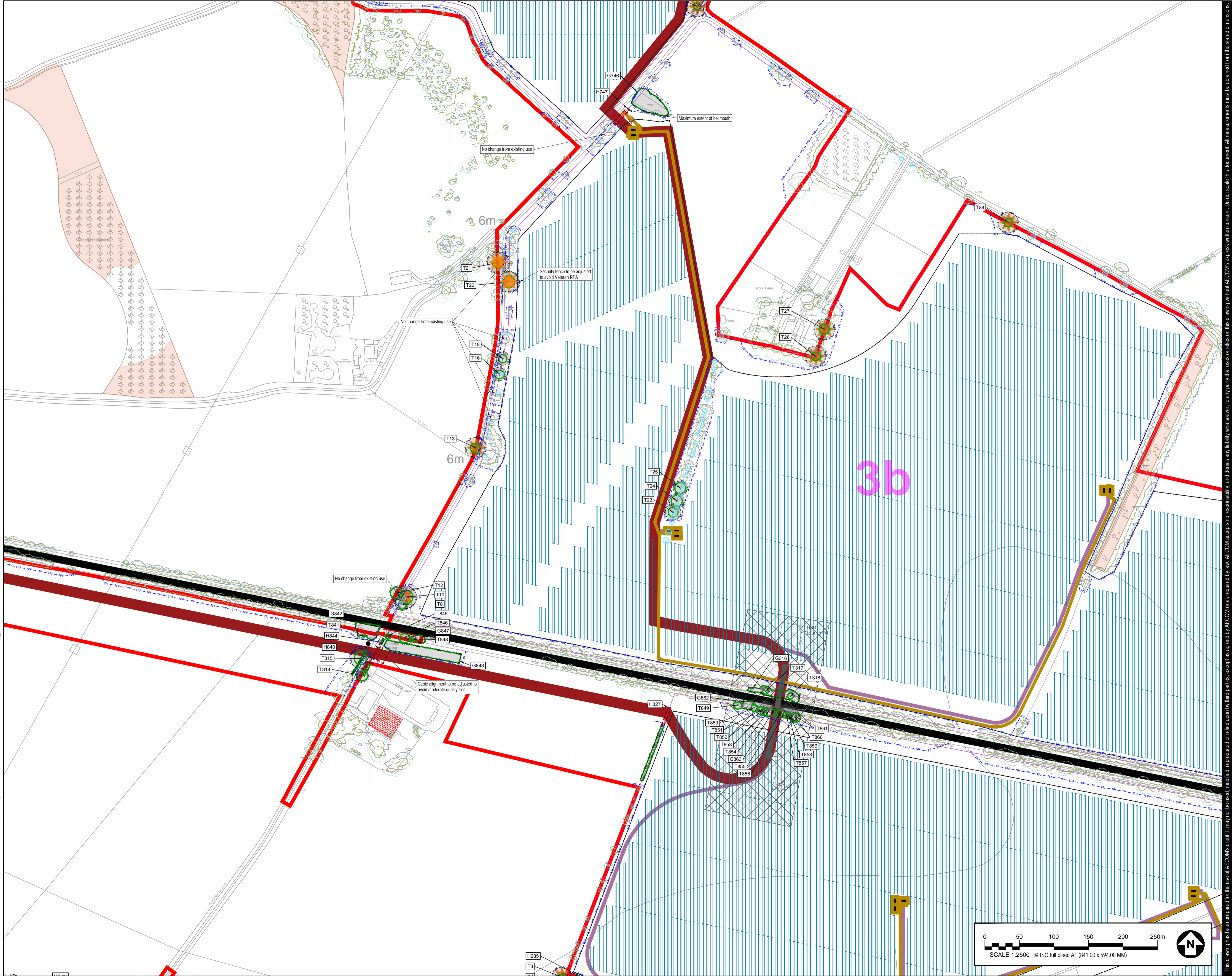
KEY

- MAX EXTENT OF SCHEME
- EXISTING TREE, GROUP, WOODLAND, OR HEDGE TO BE RETAINED
- EXISTING TREE, GROUP, WOODLAND, OR HEDGE TO BE REMOVED
- ROOT PROTECTION AREAS (RPA) (AS DEFINED BY BS 5837:2012)
- ANCIENT TREE MARKER (DENOTES A SURVEYED TREE OF ANCIENT STATUS)
- VETERAN TREE MARKER (DENOTES A SURVEYED TREE OF VETERAN STATUS)
- APPROXIMATE SHADING ARC (AS DEFINED BY BS 5837:2012)
- NATIONAL TREE MAP DATA (PROVIDED BY BLUE SKY LTD WITH INDICATIVE RPA BUFFER ADDED BY AECOM)
- TREE PROTECTION FENCING
- CONSTRUCTION EXCLUSION ZONE (WORKING OF PLANT MATERIALS STORAGE, EXCAVATION AND ALL OTHER CONSTRUCTION ACTIVITIES ARE EXCLUDED WITHIN THESE AREAS FOR THE PURPOSES OF PROTECTING TREE HEALTH)
- CONSTRUCTION WORKING ZONE (MANAGED CONSTRUCTION PROCESSES PERMITTED IN ACCORDANCE WITH THE PRINCIPLES SET OUT WITHIN THE ARBORICULTURAL IMPACT ASSESSMENT)
- TREE PRESERVATION ORDER (AREA COVERED BY A TREE PRESERVATION ORDER (TPO))
- TREE RELATED PRIORITY HABITAT (CLASSIFIED AS A TREE RELATED PRIORITY HABITAT)
- SSSI AREA (CLASSIFIED AS A SITE OF SPECIAL SCIENTIFIC INTEREST)
- NATURE RESERVE (AREA CLASSIFIED AS A LOCAL OR NATIONAL NATURE RESERVE)
- PROPOSED 132KV CABLE ROUTE
- PROPOSED 132KV CABLE ROUTE (ALTERNATIVE)
- PROPOSED 33KV CABLE ROUTE
- PROPOSED ACCESS ROAD
- PROPOSED SOLAR PANEL ZONES WITH SECURITY FENCING

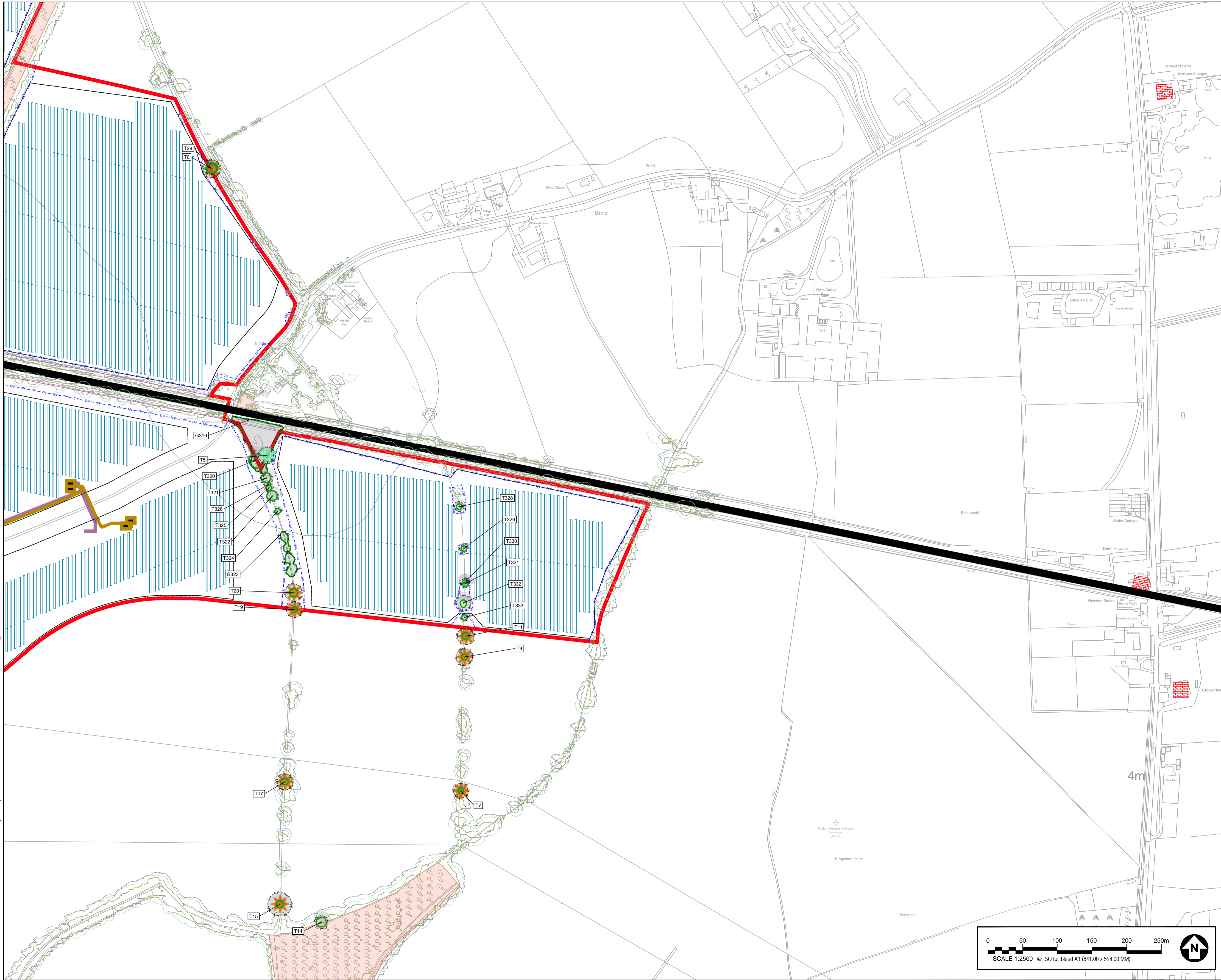
KEY PLAN

Sheet Extents

- NOTES**
- TREE CATEGORIES AS DEFINED BY BS 5837:2012
 - ALL TREE POSITIONS ARE INDICATIVE ONLY AND ARE DETERMINED WITH REFERENCE TO AERIAL IMAGERY, NATIONAL TREE MAP DATA (FROM BLUE SKY INTERNATIONAL LTD) AND GPS CO-ORDINATES ALONG WITH SITE OBSERVATIONS.
 - PLANS SHOULD BE READ IN CONJUNCTION WITH THE AECOM ARBORICULTURAL IMPACT ASSESSMENT REPORT.
 - THE ORIGINAL OF THIS DRAWING WAS PRODUCED IN COLOUR - A MONOCHROME COPY SHOULD NOT BE RELIED UPON.
 - REPRODUCED FROM ORDNANCE SURVEY DIGITAL MAP DATA © CROWN COPYRIGHT 2023. ALL RIGHTS RESERVED. LICENCE NUMBER 0100031613
 - DRAWING REFERENCES:
 Selby_District_TPO_July.dwg
 East_Riding_TPO_22-9-22.dwg
 NTM_mms_survey_data_270923.dwg
 60683115-HCN-M2-CH-0007_P02.1 Master Access Junction Model.dwg
 EYSF Master Layout V4.2.dwg
 GEN_BMP_ES_Road_Line_Solar_PV_Site_pg_20231019.dwg
 Bot_Tree_Data_for_Arb_Imp_20231102.dwg
 60683115-HCN-M2-CH-0004_DS Mapping P04.dwg

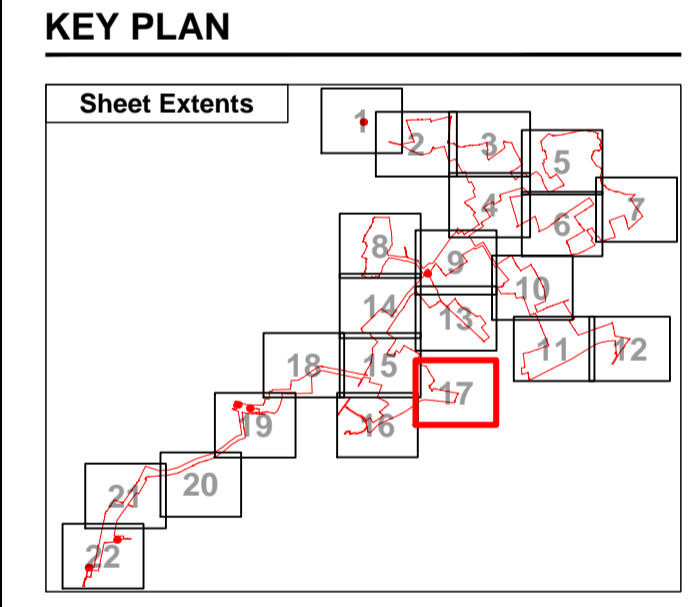


This drawing has been prepared for the use of AECOM's client. It may not be used, modified, reproduced or relied upon by third parties, except as agreed by AECOM or as required by law. AECOM accepts no responsibility and denies any liability whatsoever, to any party that uses or relies on this drawing without AECOM's express written consent. Do not scale this document. All measurements must be obtained from the stated dimensions.



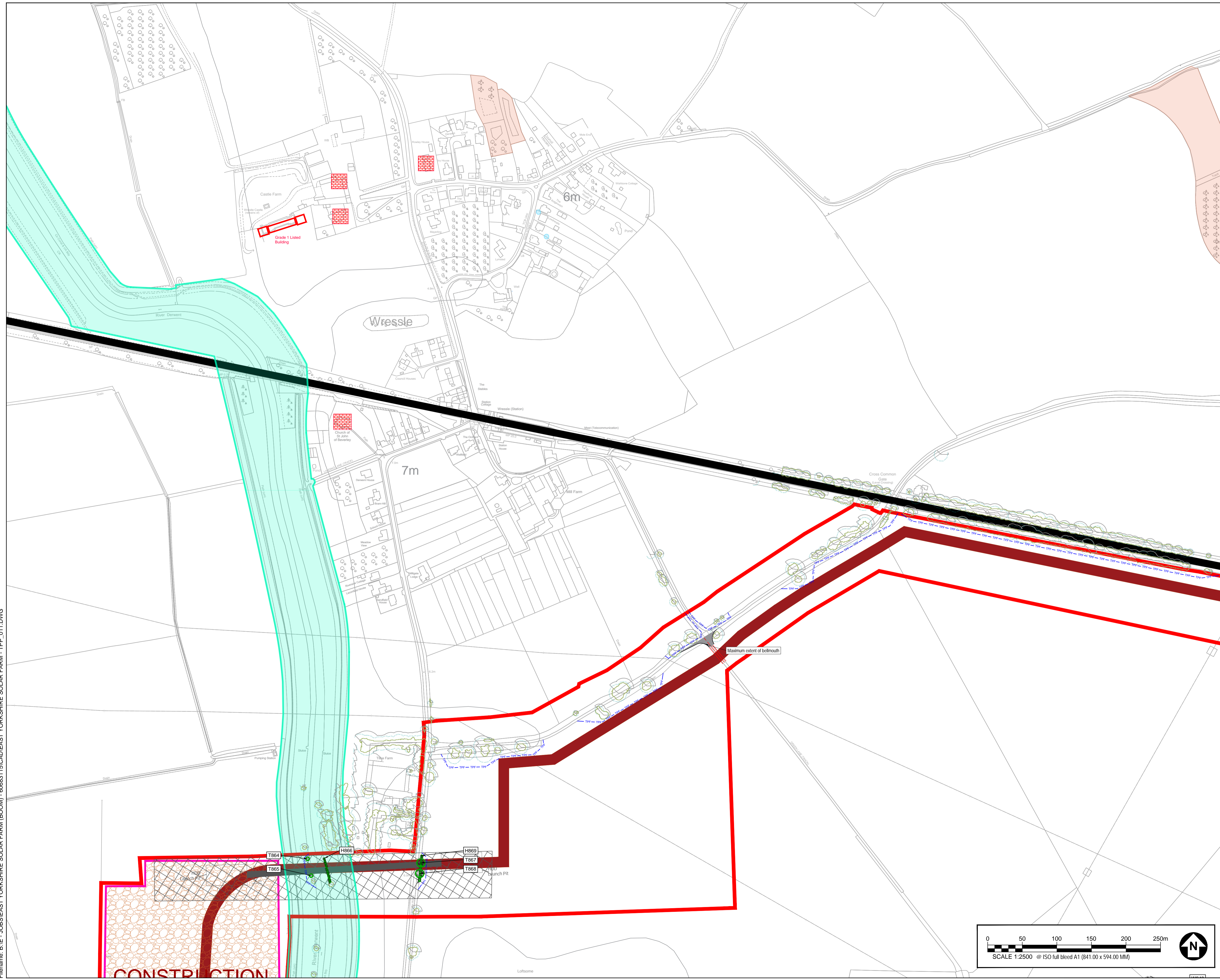
KEY

- MAX EXTENT OF SCHEME
- EXISTING TREE, GROUP, WOODLAND, OR HEDGE TO BE RETAINED
- EXISTING TREE, GROUP, WOODLAND, OR HEDGE TO BE REMOVED
- ROOT PROTECTION AREAS (RPA) (AS DEFINED BY BS 5837:2012)
- ANCIENT TREE MARKER (DENOTES A SURVEYED TREE OF ANCIENT STATUS)
- VETERAN TREE MARKER (DENOTES A SURVEYED TREE OF VETERAN STATUS)
- APPROXIMATE SHADING ARC (AS DEFINED BY BS 5837:2012)
- NATIONAL TREE MAP DATA (PROVIDED BY BLUE SKY LTD WITH INDICATIVE RPA BUFFER ADDED BY AECOM)
- TREE PROTECTION FENCING
- CONSTRUCTION EXCLUSION ZONE (TRACKING OF PLANT MATERIALS STORAGE, EXCAVATION AND ALL OTHER CONSTRUCTION ACTIVITIES ARE EXCLUDED WITHIN THESE AREAS FOR THE PURPOSES OF PROTECTING TREE HEALTH)
- CONSTRUCTION WORKING ZONE (MANAGED CONSTRUCTION PROCESSES PERMITTED IN ACCORDANCE WITH THE PRINCIPLES SET OUT WITHIN THE ARBORICULTURAL IMPACT ASSESSMENT)
- TREE PRESERVATION ORDER (AREA COVERED BY A TREE PRESERVATION ORDER (TPO))
- TREE RELATED PRIORITY HABITAT (CLASSIFIED AS A TREE RELATED PRIORITY HABITAT)
- SSSI AREA (CLASSIFIED AS A SITE OF SPECIAL SCIENTIFIC INTEREST)
- NATURE RESERVE (AREA CLASSIFIED AS A LOCAL OR NATIONAL NATURE RESERVE)
- PROPOSED 132KV CABLE ROUTE
- PROPOSED 132KV CABLE ROUTE (ALTERNATIVE)
- PROPOSED 132KV CABLE ROUTE (ALTERNATIVE)
- PROPOSED 33KV CABLE ROUTE
- PROPOSED ACCESS ROAD
- PROPOSED SOLAR PANEL ZONES WITH SECURITY FENCING



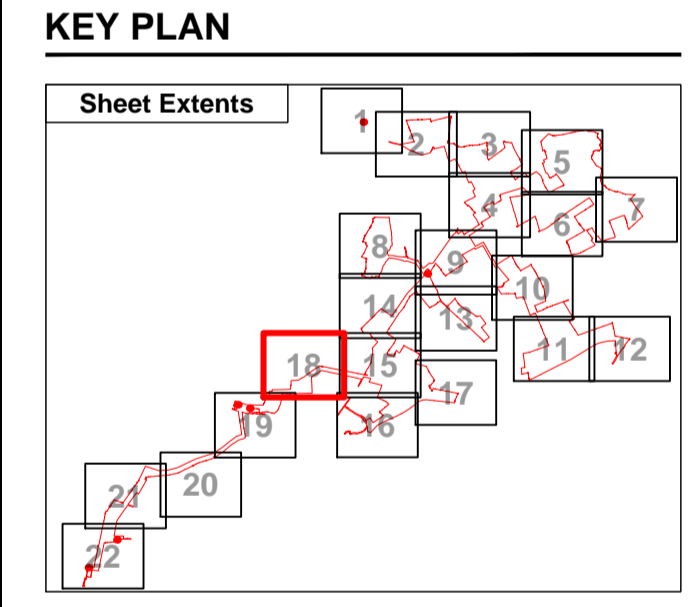
- NOTES**
- TREE CATEGORIES AS DEFINED BY BS 5837:2012
 - ALL TREE POSITIONS ARE INDICATIVE ONLY AND ARE DETERMINED WITH REFERENCE TO AERIAL IMAGERY. NATIONAL TREE MAP DATA (FROM BLUE SKY INTERNATIONAL LTD) AND GPS CO-ORDINATES ALONG WITH SITE OBSERVATIONS.
 - PLANS SHOULD BE READ IN CONJUNCTION WITH THE AECOM ARBORICULTURAL IMPACT ASSESSMENT REPORT.
 - THE ORIGINAL OF THIS DRAWING WAS PRODUCED IN COLOUR - A MONOCHROME COPY SHOULD NOT BE RELIED UPON.
 - REPRODUCED FROM ORDNANCE SURVEY DIGITAL MAP DATA © CROWN COPYRIGHT 2023. ALL RIGHTS RESERVED. LICENCE NUMBER 0100031613
 - DRAWING REFERENCES:
 Selby_District_TPO_July.dwg
 East_Riding_TPO_22-9-22.dwg
 NTM_mms_survey_data_270923.dwg
 60683115-HGN-M2-CH-0007 P02.1 Master Access Junction Model.dwg
 EYSF Master Layout V4.2.dwg
 GEN_BMP_ES_Road_Line_Solar_PV_Site_pg_20231019.dwg
 Bot_Tree_Data_for_Arb_Team_20231102.dwg
 60683115-HGN-M2-CH-0004 OS Mapping P04.dwg

This drawing has been prepared for the use of AECOM's client. It may not be used, modified, reproduced or relied upon by any party that uses or relies on this drawing without AECOM's express written consent. Do not scale this document. All measurements must be obtained from the stated dimensions.

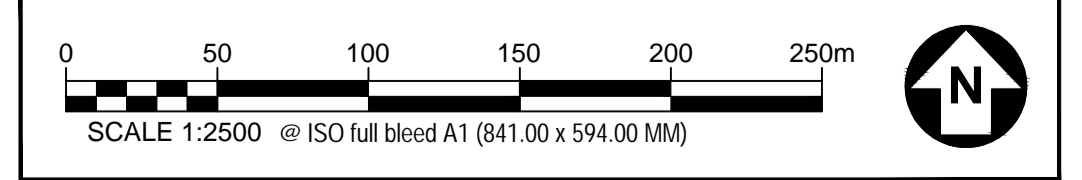


KEY

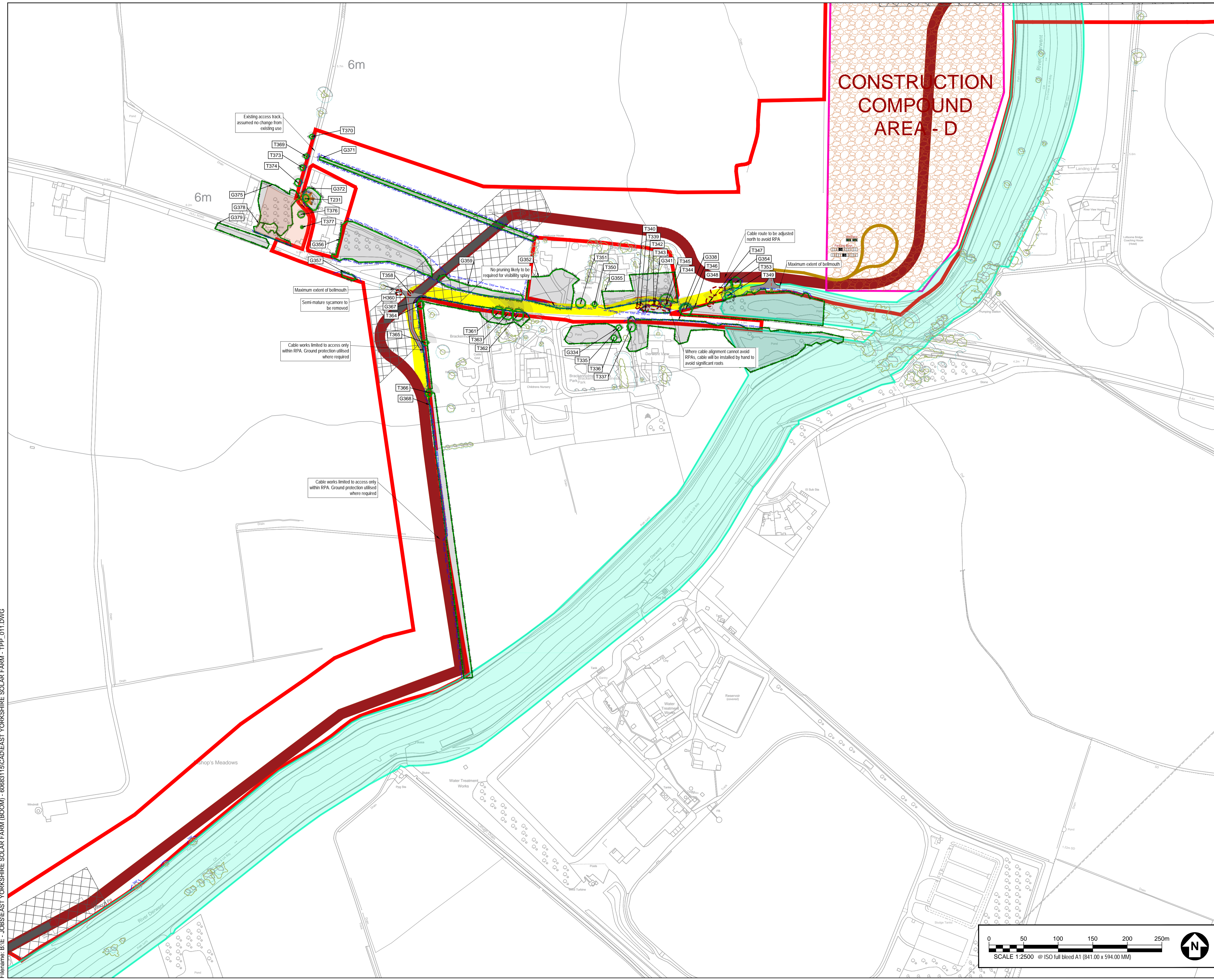
- MAX EXTENT OF SCHEME
- EXISTING TREE, GROUP, WOODLAND, OR HEDGE TO BE RETAINED
- EXISTING TREE, GROUP, WOODLAND, OR HEDGE TO BE REMOVED
- ROOT PROTECTION AREA (RPA) (AS DEFINED BY BS 5837:2012)
- ★ ANCIENT TREE MARKER (DENOTES A SURVEYED TREE OF ANCIENT STATUS)
- ★ VETERAN TREE MARKER (DENOTES A SURVEYED TREE OF VETERAN STATUS)
- APPROXIMATE SHADING ARC (AS DEFINED BY BS 5837:2012)
- NATIONAL TREE MAP DATA (PROVIDED BY BLUE SKY LTD WITH INDICATIVE RPA BUFFER ADDED BY AECOM)
- TREE PROTECTION FENCING
- CONSTRUCTION EXCLUSION ZONE (FRANCING OF PLANT MATERIALS STORAGE, EXCAVATION AND ALL OTHER CONSTRUCTION ACTIVITIES ARE EXCLUDED WITHIN THESE AREAS FOR THE PURPOSES OF PROTECTING TREE HEALTH)
- CONSTRUCTION WORKING ZONE (MANAGED CONSTRUCTION PROCESSES PERMITTED IN ACCORDANCE WITH THE PRINCIPLES SET OUT WITHIN THE ARBORICULTURAL IMPACT ASSESSMENT)
- TREE PRESERVATION ORDER (AREA COVERED BY A TREE PRESERVATION ORDER (TPO))
- TREE RELATED PRIORITY HABITAT (CLASSIFIED AS A TREE RELATED PRIORITY HABITAT)
- SSSI AREA (CLASSIFIED AS A SITE OF SPECIAL SCIENTIFIC INTEREST)
- NATURE RESERVE (AREA CLASSIFIED AS A LOCAL OR NATIONAL NATURE RESERVE)
- PROPOSED 132KV CABLE ROUTE
- PROPOSED 132KV CABLE ROUTE (ALTERNATIVE)
- PROPOSED 33KV CABLE ROUTE
- PROPOSED ACCESS ROAD
- PROPOSED SOLAR PANEL ZONES WITH SECURITY FENCING

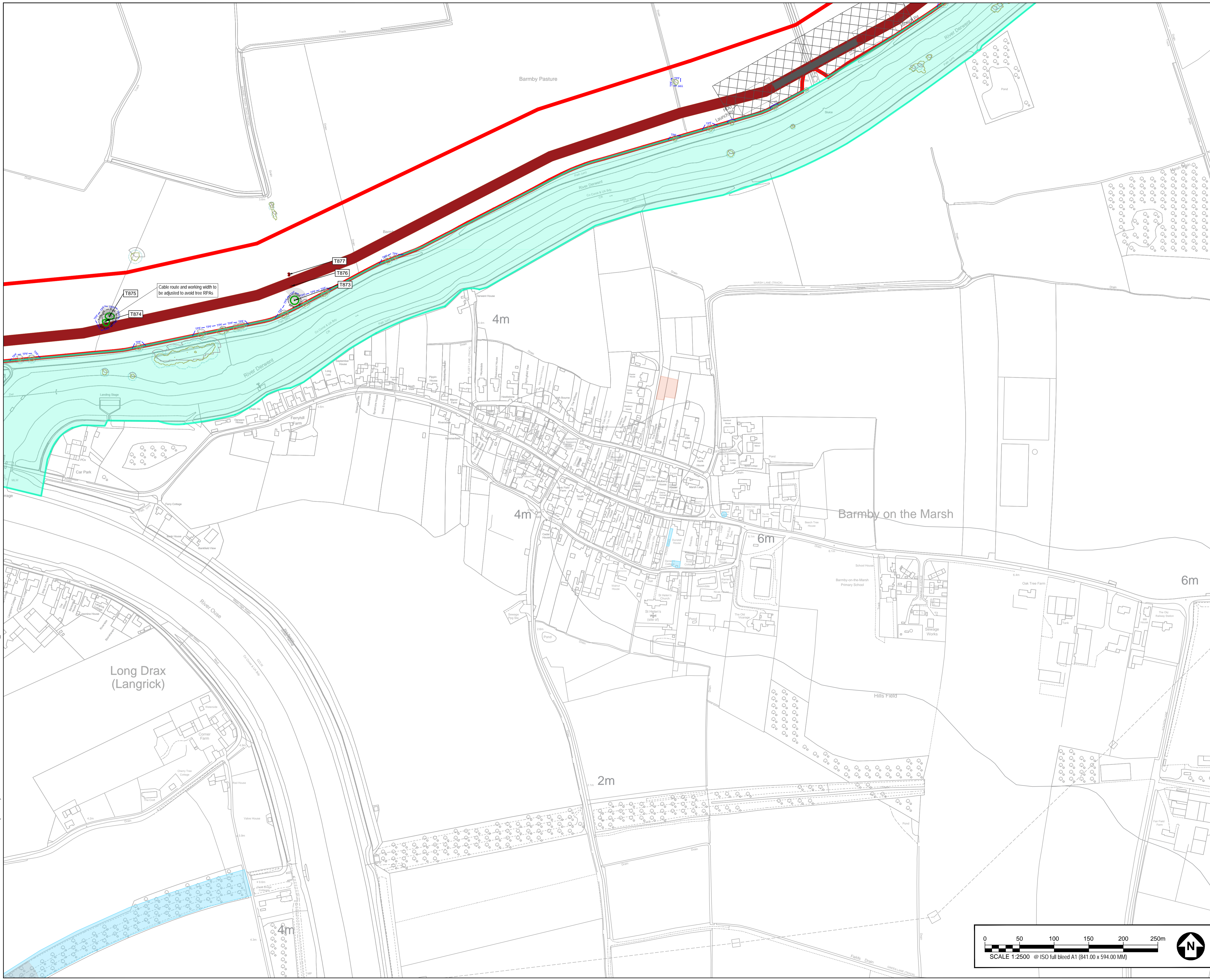


- NOTES**
- TREE CATEGORIES AS DEFINED BY BS 5837:2012
 - ALL TREE POSITIONS ARE INDICATIVE ONLY AND ARE DETERMINED WITH REFERENCE TO AERIAL IMAGERY. NATIONAL TREE MAP DATA (FROM BLUE SKY INTERNATIONAL LTD) AND GPS CO-ORDINATES ALONG WITH SITE OBSERVATIONS.
 - PLANS SHOULD BE READ IN CONJUNCTION WITH THE AECOM ARBORICULTURAL IMPACT ASSESSMENT REPORT.
 - THE ORIGINAL OF THIS DRAWING WAS PRODUCED IN COLOUR - A MONOCHROME COPY SHOULD NOT BE RELIED UPON.
 - REPRODUCED FROM ORDNANCE SURVEY DIGITAL MAP DATA © CROWN COPYRIGHT 2023. ALL RIGHTS RESERVED. LICENCE NUMBER 0100031613
 - DRAWING REFERENCES:
 Selby_District_TPO_July.dwg
 East_Riding_TPO_22-9-22.dwg
 NTM_mms_survey_data_270923.dwg
 60683115-HCN-M2-CH-0007_P02.1 Master Access Junction Model.dwg
 EYSF Master Layout V4.2.dwg
 GEN_BMP_ES_Road_Line_Solar_PV_Site_pg_20231019.dwg
 Bot_Tree_Data_for_Arb_Isoim_20231102.dwg
 60683115-HCN-M2-CH-0004_DS Mapping P04.dwg



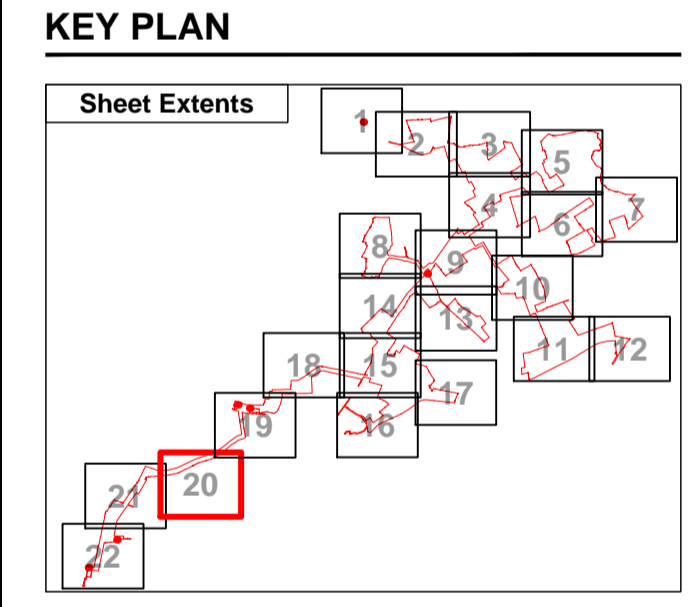
This drawing has been prepared for the use of AECOM's client. It may not be used, modified, reproduced or relied upon by third parties, except as agreed by AECOM or as required by law. AECOM accepts no responsibility and denies any liability whatsoever to any party that uses or relies on this drawing without AECOM's express written consent. Do not scale this document. All measurements must be obtained from the stated dimensions.



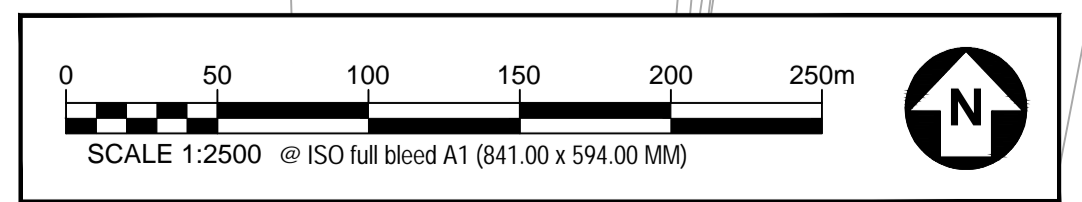


KEY

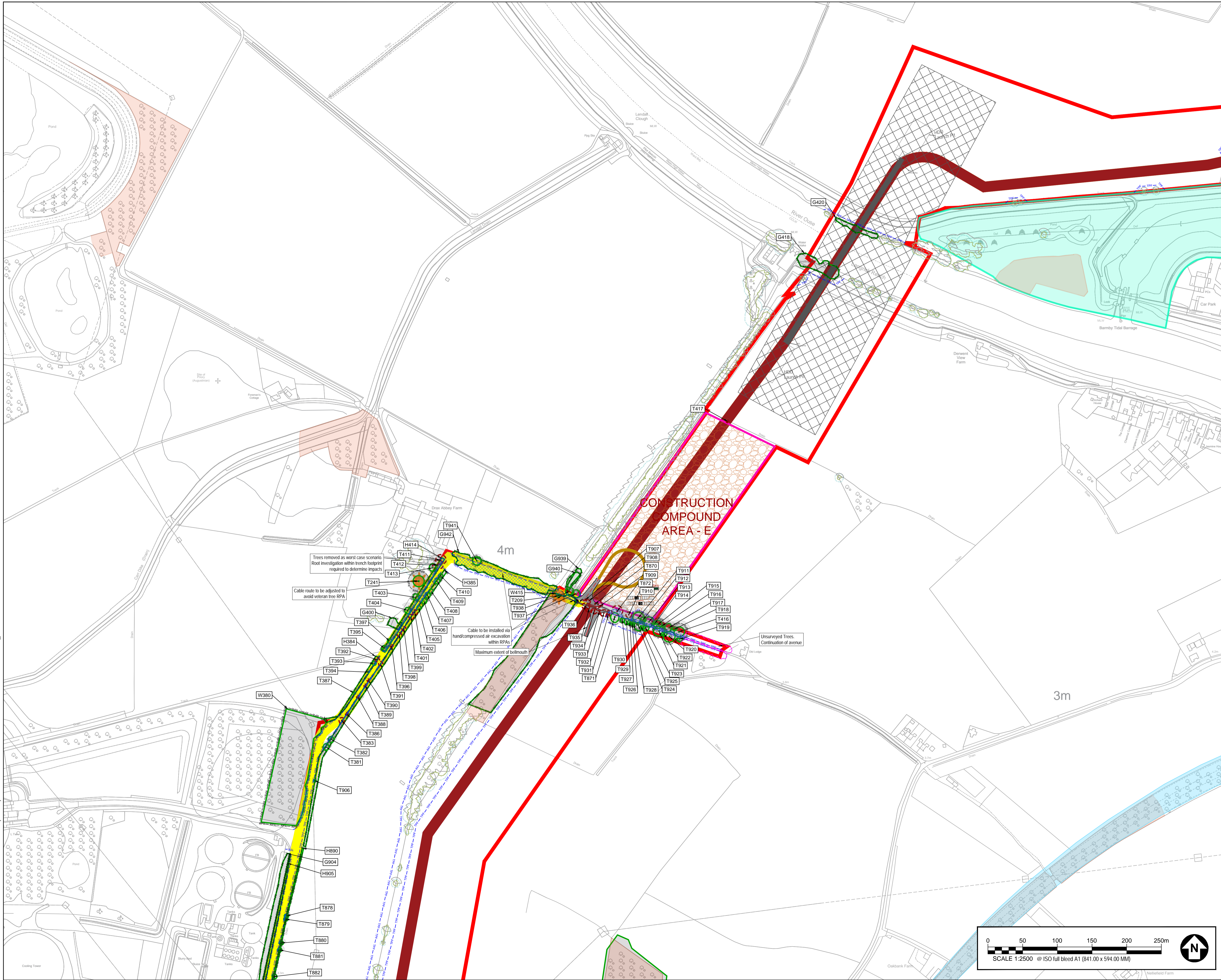
- MAX EXTENT OF SCHEME
- EXISTING TREE, GROUP, WOODLAND, OR HEDGE TO BE RETAINED
- EXISTING TREE, GROUP, WOODLAND, OR HEDGE TO BE REMOVED
- ROOT PROTECTION AREAS (RPA) (AS DEFINED BY BS 5837:2012)
- ANCIENT TREE MARKER (DENOTES A SURVEYED TREE OF ANCIENT STATUS)
- VETERAN TREE MARKER (DENOTES A SURVEYED TREE OF VETERAN STATUS)
- APPROXIMATE SHADING ARC (AS DEFINED BY BS 5837:2012)
- NATIONAL TREE MAP DATA (PROVIDED BY BLUE SKY LTD WITH INDICATIVE RPA BUFFER ADDED BY AECOM)
- TREE PROTECTION FENCING
- CONSTRUCTION EXCLUSION ZONE (TRACKING OF PLANT MATERIALS STORAGE, EXCAVATION AND ALL OTHER CONSTRUCTION ACTIVITIES ARE EXCLUDED WITHIN THESE AREAS FOR THE PURPOSES OF PROTECTING TREE HEALTH)
- CONSTRUCTION WORKING ZONE (MANAGED CONSTRUCTION PROCESSES PERMITTED IN ACCORDANCE WITH THE PRINCIPLES SET OUT WITHIN THE ARBORICULTURAL IMPACT ASSESSMENT)
- TREE PRESERVATION ORDER (AREA COVERED BY A TREE PRESERVATION ORDER (TPO))
- TREE RELATED PRIORITY HABITAT (CLASSIFIED AS A TREE RELATED PRIORITY HABITAT)
- SSSI AREA (CLASSIFIED AS A SITE OF SPECIAL SCIENTIFIC INTEREST)
- NATURE RESERVE (AREA CLASSIFIED AS A LOCAL OR NATIONAL NATURE RESERVE)
- PROPOSED 132KV CABLE ROUTE
- PROPOSED 132KV CABLE ROUTE (ALTERNATIVE)
- PROPOSED 132KV CABLE ROUTE (ALTERNATIVE)
- PROPOSED 33KV CABLE ROUTE
- PROPOSED ACCESS ROAD
- PROPOSED SOLAR PANEL ZONES WITH SECURITY FENCING



- NOTES**
- TREE CATEGORIES AS DEFINED BY BS 5837:2012
 - ALL TREE POSITIONS ARE INDICATIVE ONLY AND ARE DETERMINED WITH REFERENCE TO AERIAL IMAGERY, NATIONAL TREE MAP DATA (FROM BLUE SKY INTERNATIONAL LTD) AND GPS CO-ORDINATES ALONG WITH SITE OBSERVATIONS.
 - PLANS SHOULD BE READ IN CONJUNCTION WITH THE AECOM ARBORICULTURAL IMPACT ASSESSMENT REPORT.
 - THE ORIGINAL OF THIS DRAWING WAS PRODUCED IN COLOUR - A MONOCHROME COPY SHOULD NOT BE RELIED UPON.
 - REPRODUCED FROM MORNANCE SURVEY DIGITAL MAP DATA © CROWN COPYRIGHT 2023. ALL RIGHTS RESERVED. LICENCE NUMBER 0100031613
 - DRAWING REFERENCES:
 Selby_District_TPO_July.dwg
 East_Riding_TPO_22-9-22.dwg
 NTM_utm_survey_data_270923.dwg
 60683115-HCN-M2-CH-0007_P02.1 Master Access Junction Model.dwg
 EYSF Master Layout V4.2.dwg
 GEN_BMP_ES_Road_Line_Solar_PV_Site_pg_20231019.dwg
 Bot_Tree_Data_for_Arb_Ioam_20231102.dwg
 60683115-HCN-M2-CH-0004_DS Mapping P04.dwg



This drawing has been prepared for the use of AECOM's client. It may not be used, modified, reproduced or relied upon by third parties, except as agreed by AECOM or as required by law. AECOM accepts no responsibility and denies any liability whatsoever, to any party that uses or relies on this drawing without AECOM's express written consent. Do not scale this document. All measurements must be obtained from the stated dimensions.



AECOM

PROJECT
East Yorkshire Solar Farm

CLIENT
East Yorkshire Solar Farm Limited

CONSULTANT
AECOM
Mid Point, Alencon Link,
Basingstoke, Hants,
RG21 7PP
Tel +44 (0) 1256 310 200
www.aecom.com

KEY

- MAX EXTENT OF SCHEME
- EXISTING TREE, GROUP, WOODLAND, OR HEDGE TO BE RETAINED
- EXISTING TREE, GROUP, WOODLAND, OR HEDGE TO BE REMOVED
- ROOT PROTECTION AREAS (RPA) (AS DEFINED BY BS 5837:2012)
- ANCIENT TREE MARKER (IDENTIFIES A SURVEYED TREE OF ANCIENT STATUS)
- VETERAN TREE MARKER (IDENTIFIES A SURVEYED TREE OF VETERAN STATUS)
- APPROXIMATE SHADING ARC (AS DEFINED BY BS 5837:2012)
- NATIONAL TREE MAP DATA (PROVIDED BY BLUE SKY LTD WITH INDICATIVE RPA BUFFER ADDED BY AECOM)
- TREE PROTECTION FENCING
- CONSTRUCTION EXCLUSION ZONE (TRACKING OF PLANT MATERIALS STORAGE, EXCAVATION AND ALL OTHER CONSTRUCTION ACTIVITIES ARE EXCLUDED WITHIN THESE AREAS FOR THE PURPOSES OF PROTECTING TREE HEALTH)
- CONSTRUCTION WORKING ZONE (MANAGER CONSTRUCTION PROCESSES PERMITTED IN ACCORDANCE WITH THE PRINCIPLES SET OUT WITHIN THE ARBOCULTURAL IMPACT ASSESSMENT)
- TREE PRESERVATION ORDER (AREA COVERED BY A TREE PRESERVATION ORDER (TPO))
- TREE RELATED PRIORITY HABITAT (CLASSIFIED AS A TREE RELATED PRIORITY HABITAT)
- SSSI AREA (CLASSIFIED AS A SITE OF SPECIAL SCIENTIFIC INTEREST)
- NATURE RESERVE (AREA CLASSIFIED AS A LOCAL OR NATIONAL NATURE RESERVE)
- PROPOSED 132KV CABLE ROUTE
- PROPOSED 132KV CABLE ROUTE (ALTERNATIVE)
- PROPOSED 33KV CABLE ROUTE
- PROPOSED ACCESS ROAD
- PROPOSED SOLAR PANEL ZONES WITH SECURITY FENCING

KEY PLAN

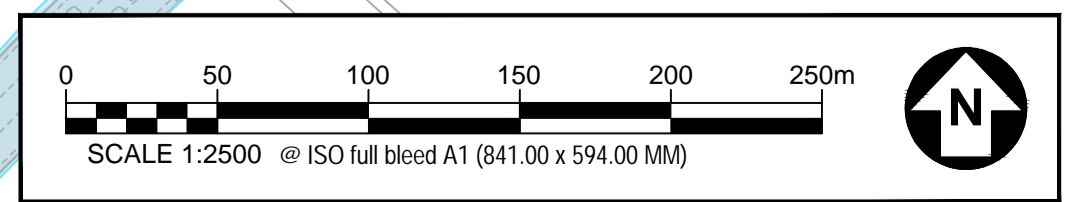
Sheet Extents

- NOTES**
- TREE CATEGORIES AS DEFINED BY BS 5837:2012
 - ALL TREE POSITIONS ARE INDICATIVE ONLY AND ARE DETERMINED WITH REFERENCE TO AERIAL IMAGERY. NATIONAL TREE MAP DATA (FROM BLUE SKY INTERNATIONAL LTD) AND GPS CO-ORDINATES ALONG WITH SITE OBSERVATIONS.
 - PLANS SHOULD BE READ IN CONJUNCTION WITH THE AECOM ARBOCULTURAL IMPACT ASSESSMENT REPORT.
 - THE ORIGINAL OF THIS DRAWING WAS PRODUCED IN COLOUR - A MONOCHROME COPY SHOULD NOT BE RELIED UPON.
 - REPRODUCED FROM ORNANCE SURVEY DIGITAL MAP DATA © CROWN COPYRIGHT 2023. ALL RIGHTS RESERVED. LICENCE NUMBER 0100031613
 - DRAWING REFERENCES:
 Selby_District_TPO_July.dwg
 East_Riding_TPO_22-9-22.dwg
 NTM_mms_survey_data_270923.dwg
 60683115-HCN-M2-CH-0007_P02.1 Master Access Junction Model.dwg
 EYSF Master Layout V4.2.dwg
 GEN_BMP_ES_Road_Line_Solar_PV_Site_pg_20231019.dwg
 Bot_Tree_Data_for_Arb_Team_20231102.dwg
 60683115-HCN-M2-CH-0004_DS Mapping P04.dwg

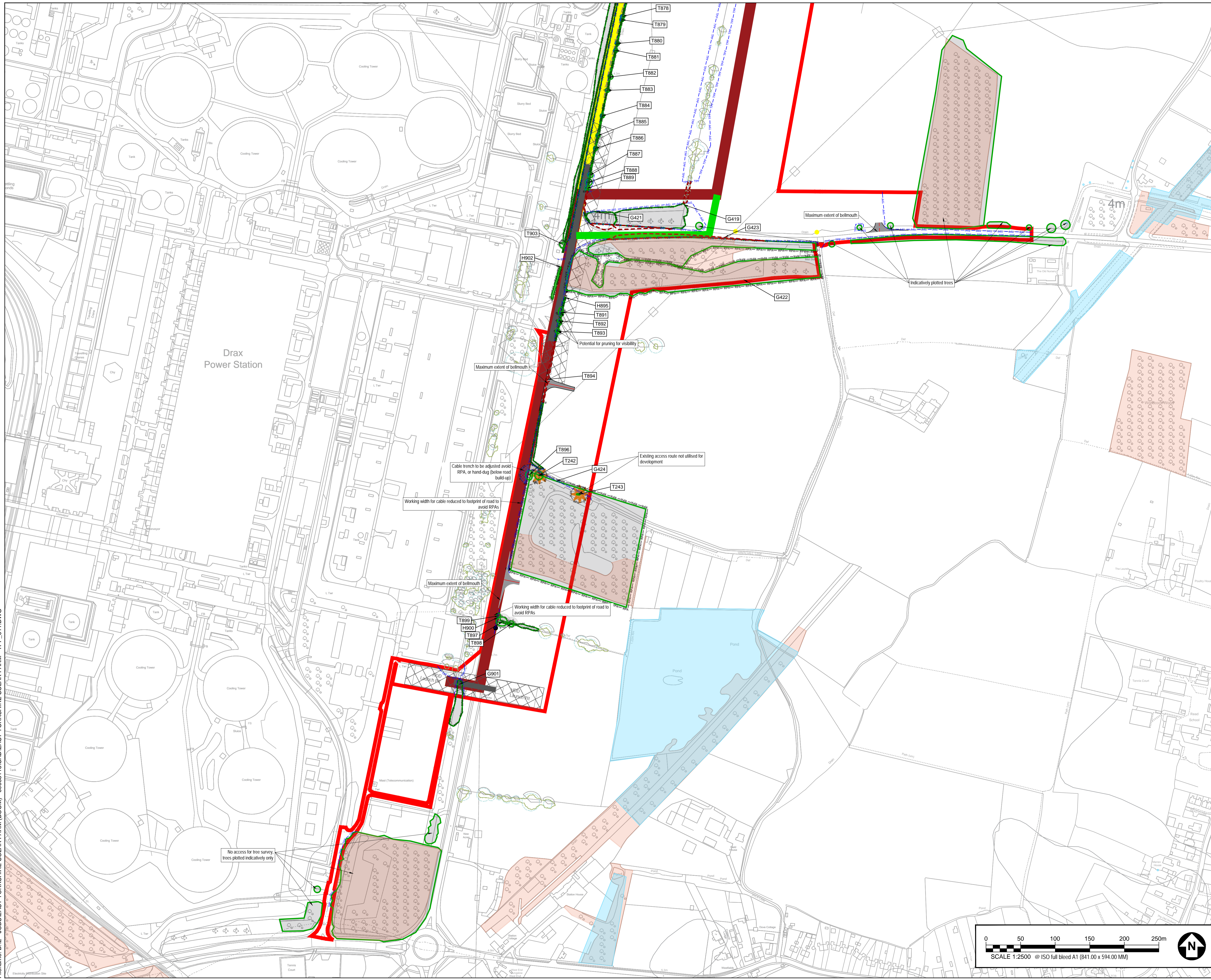
ISSUE PURPOSE
Environmental Statement

PROJECT NUMBER
60683115

FIGURE TITLE
Arboricultural Impact Assessment and Tree Protection Report
Annex C: Appendix 10-5-2
Tree Protection Plan
FIGURE NUMBER
10-5-2 (Sheet 21 of 22)



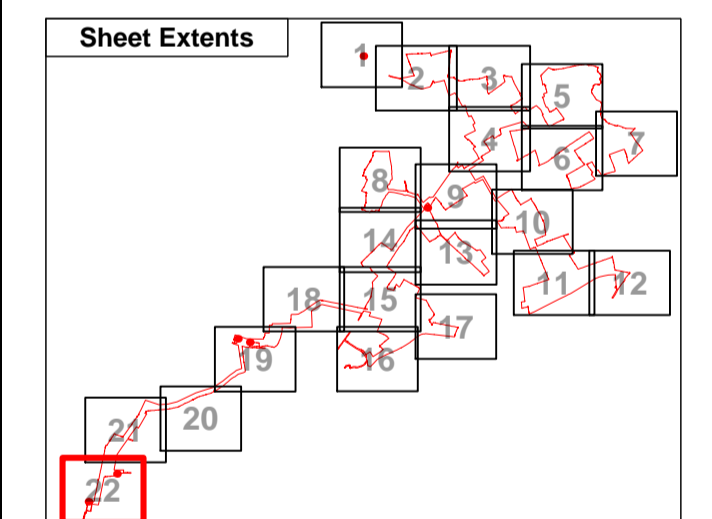
This drawing has been prepared for the use of AECOM's client. It may not be used, modified, reproduced or relied upon by third parties, except as required by law. AECOM accepts no responsibility and denies any liability whatsoever, to any party that uses or relies on this drawing without AECOM's express written consent. Do not scale this document. All measurements must be obtained from the stated dimensions.



KEY

- MAX EXTENT OF SCHEME
- EXISTING TREE, GROUP, WOODLAND, OR HEDGE TO BE RETAINED
- EXISTING TREE, GROUP, WOODLAND, OR HEDGE TO BE REMOVED
- ROOT PROTECTION AREAS (RPA) (AS DEFINED BY BS 5837:2012)
- * ANCIENT TREE MARKER (DENOTES A SURVEYED TREE OF ANCIENT STATUS)
- * VETERAN TREE MARKER (DENOTES A SURVEYED TREE OF VETERAN STATUS)
- APPROXIMATE SHADING ARC (AS DEFINED BY BS 5837:2012)
- NATIONAL TREE MAP DATA (PROVIDED BY BLUE SKY LTD WITH INDICATIVE RPA BUFFER ADDED BY AECOM)
- TREE PROTECTION FENCING
- CONSTRUCTION EXCLUSION ZONE (ENCLOSING OF PLANT MATERIALS STORAGE, EXCAVATION AND ALL OTHER CONSTRUCTION ACTIVITIES ARE EXCLUDED WITHIN THESE AREAS FOR THE PURPOSES OF PROTECTING TREE HEALTH)
- CONSTRUCTION WORKING ZONE (MANAGED CONSTRUCTION PROCESSES PERMITTED IN ACCORDANCE WITH THE PRINCIPLES SET OUT WITHIN THE ARBORICULTURAL IMPACT ASSESSMENT)
- TREE PRESERVATION ORDER (AREA COVERED BY A TREE PRESERVATION ORDER (TPO))
- TREE RELATED PRIORITY HABITAT (CLASSIFIED AS A TREE RELATED PRIORITY HABITAT)
- SSSI AREA (CLASSIFIED AS A SITE OF SPECIAL SCIENTIFIC INTEREST)
- NATURE RESERVE (AREA CLASSIFIED AS A LOCAL OR NATIONAL NATURE RESERVE)
- PROPOSED 132KV CABLE ROUTE
- PROPOSED 132KV CABLE ROUTE (ALTERNATIVE)
- PROPOSED 132KV CABLE ROUTE (ALTERNATIVE)
- PROPOSED 33KV CABLE ROUTE
- PROPOSED ACCESS ROAD
- PROPOSED SOLAR PANEL ZONES WITH SECURITY FENCING

KEY PLAN



NOTES

1. TREE CATEGORIES AS DEFINED BY BS 5837:2012
2. ALL TREE POSITIONS ARE INDICATIVE ONLY AND ARE DETERMINED WITH REFERENCE TO AERIAL IMAGERY, NATIONAL TREE MAP DATA (FROM BLUE SKY INTERNATIONAL LTD) AND GPS CO-ORDINATES ALONG WITH SITE OBSERVATIONS.
3. PLANS SHOULD BE READ IN CONJUNCTION WITH THE AECOM ARBORICULTURAL IMPACT ASSESSMENT REPORT.
4. THE ORIGINAL OF THIS DRAWING WAS PRODUCED IN COLOUR - A MONOCHROME COPY SHOULD NOT BE RELIED UPON.
5. REPRODUCED FROM ORDNANCE SURVEY DIGITAL MAP DATA © CROWN COPYRIGHT 2023. ALL RIGHTS RESERVED. LICENCE NUMBER 0100031613
6. DRAWING REFERENCES:
 Selby_District_TPO_July.dwg
 East_Riding_TPO_22-9-22.dwg
 NTM_mimus_survey_data_270923.dwg
 60683115-HGN-M2-CH-0007_P02.1 Master Access Junction Model.dwg
 EYSF Master Layout V4.2.dwg
 GEN_BMP_ES_Road_Line_Solar_PV_Site_pg_20231019.dwg
 Bot_Tree_Data_for_Arb_Team_20231102.dwg
 60683115-HGN-M2-CH-0004_DS Mapping P04.dwg

ISSUE PURPOSE

Environmental Statement

PROJECT NUMBER

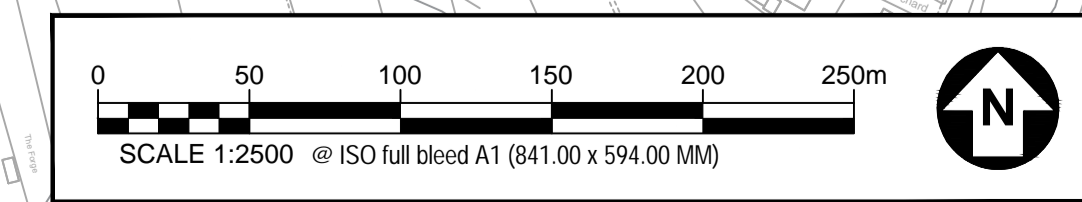
60683115

FIGURE TITLE

Arboricultural Impact Assessment
and Tree Protection Report
Annex C: Appendix 10-5-2
Tree Protection Plan

FIGURE NUMBER

10-5-2 (Sheet 22 of 22)



This drawing has been prepared for the use of AECOM's client. It may not be used, modified, reproduced or relied upon by third parties, except as agreed by AECOM or as required by law. AECOM accepts no responsibility and denies any liability whatsoever, to any party that uses or relies on this drawing without AECOM's express written consent. Do not scale this document. All measurements must be obtained from the stated dimensions.